



**WHITESTONE**  
solar farm

# **WHITESTONE SOLAR FARM**

## **Volume 2 – Plans, Drawings, Sections**

### **2.9 Vegetation Removal Plans**

**Application Document ref. EN0110020/APP/2.9  
Revision 01  
June 2026**

**Planning Act 2008  
Infrastructure Planning  
(Applications: Prescribed Forms and  
Procedure) Regulations 2009  
Regulation 5(2)(n)**

Document status					
Version	Purpose of document	Authored by	Reviewed by	Approved by	Review date
Rev 01	DCO Submission	EJ	STG	SM	May 2026

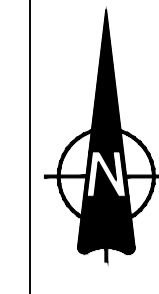
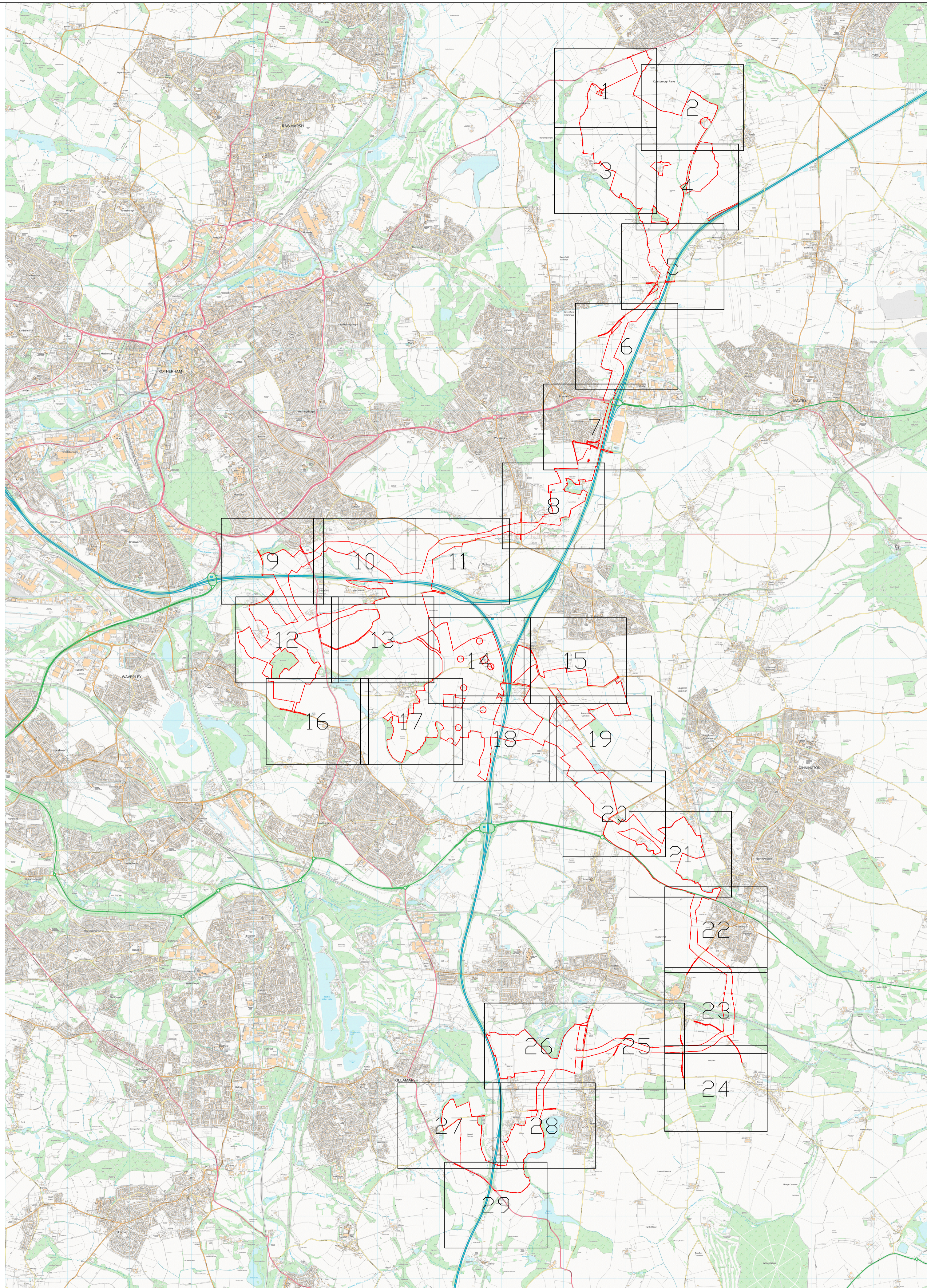
Approval for issue			
Whitestone Net Zero Ltd			May 2026

**Prepared by:**

Iceni Projects

**Prepared for:**

Whitestone Net Zero Ltd



- NOTES**
1. ALL DIMENSIONS IN METRES UNLESS STATED OTHERWISE.
  2. DO NOT SCALE FROM THIS DRAWING. USE ONLY PRINTED DIMENSIONS.
  3. THE PROPOSED WORKS SHOWN ARE ILLUSTRATIVE ONLY AND WILL BE SUBJECT TO CHANGE AS PART OF DETAILED DESIGN DEVELOPMENT. ANY CHANGES WILL BE LIMITED TO BEING WITHIN THE ORDER LIMITS AND ANY OTHER CONSTRAINTS INCLUDED IN THE DEVELOPMENT CONSENT ORDER.

**LEGEND**

Order Limits

ISSUE	DATE	REMARKS	DRAWN	CHECK	APPROVED
01	June 2026	N/A	EJ	SG	SM

TITLE:  
**Vegetation Removal Plan**  
**Sheet 0 of 29**  
**Whitestone Solar Farm**  
**Regulation 5(2)(n)**

DRAWING DATE: 04/06/2026

SCALE: 1:37 500      SHEET: Sheet 0 of 29  
 SIZE: A1      REVISION: P01

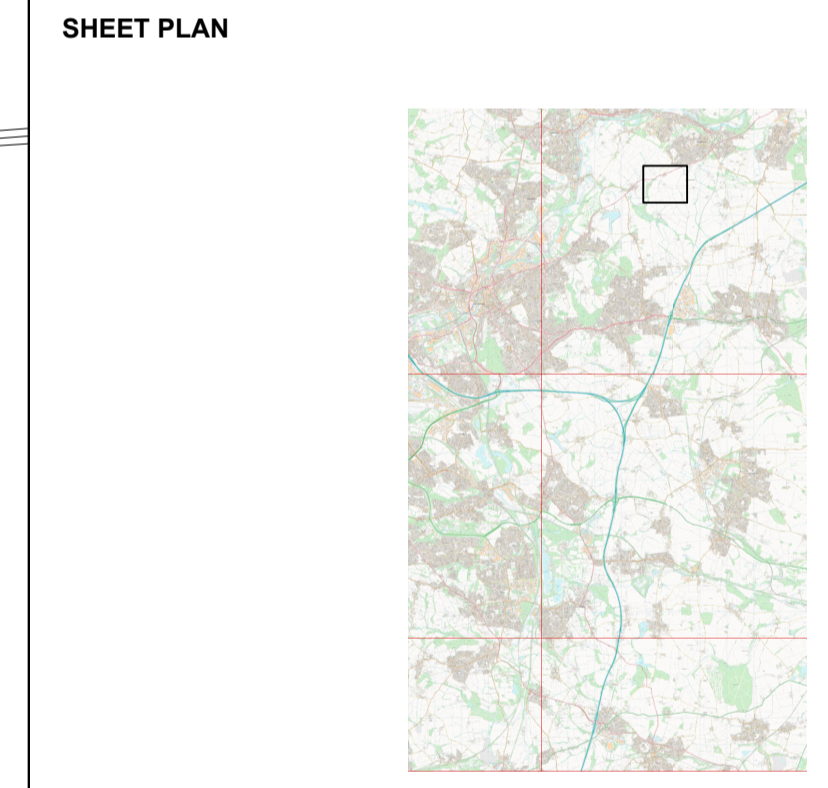
DRAWING REFERENCE: EN0110020/APP/2.9  
 APPLICATION NUMBER: EN0110020





- NOTES**
1. ALL DIMENSIONS IN METRES UNLESS STATED OTHERWISE.
  2. DO NOT SCALE FROM THIS DRAWING. USE ONLY PRINTED DIMENSIONS.
  3. THE PROPOSED WORKS SHOWN ARE ILLUSTRATIVE ONLY AND WILL BE SUBJECT TO CHANGE AS PART OF DETAILED DESIGN DEVELOPMENT. ANY CHANGES WILL BE LIMITED TO BEING WITHIN THE ORDER LIMITS AND ANY OTHER CONSTRAINTS INCLUDED IN THE DEVELOPMENT CONSENT ORDER.

- LEGEND**
- Order Limits
  - Proposed internal access tracks
  - Proposed fence alignment
  - Existing hedgerow
  - Existing hedgerow of importance
  - Existing vegetation
  - Vegetation to be removed
  - Vegetation to be managed at 0.25m during construction



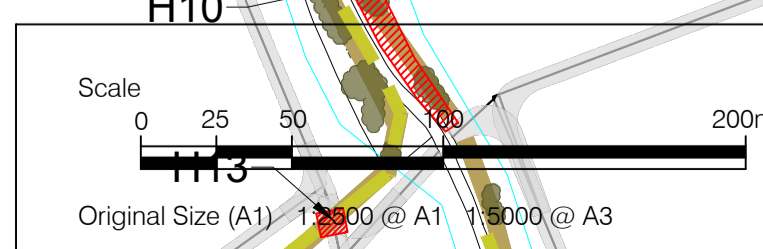
01	June 2026	N/A	EJ	SG	SM
ISSUE	DATE	REMARKS	DRAWN	CHECK	APPROVED

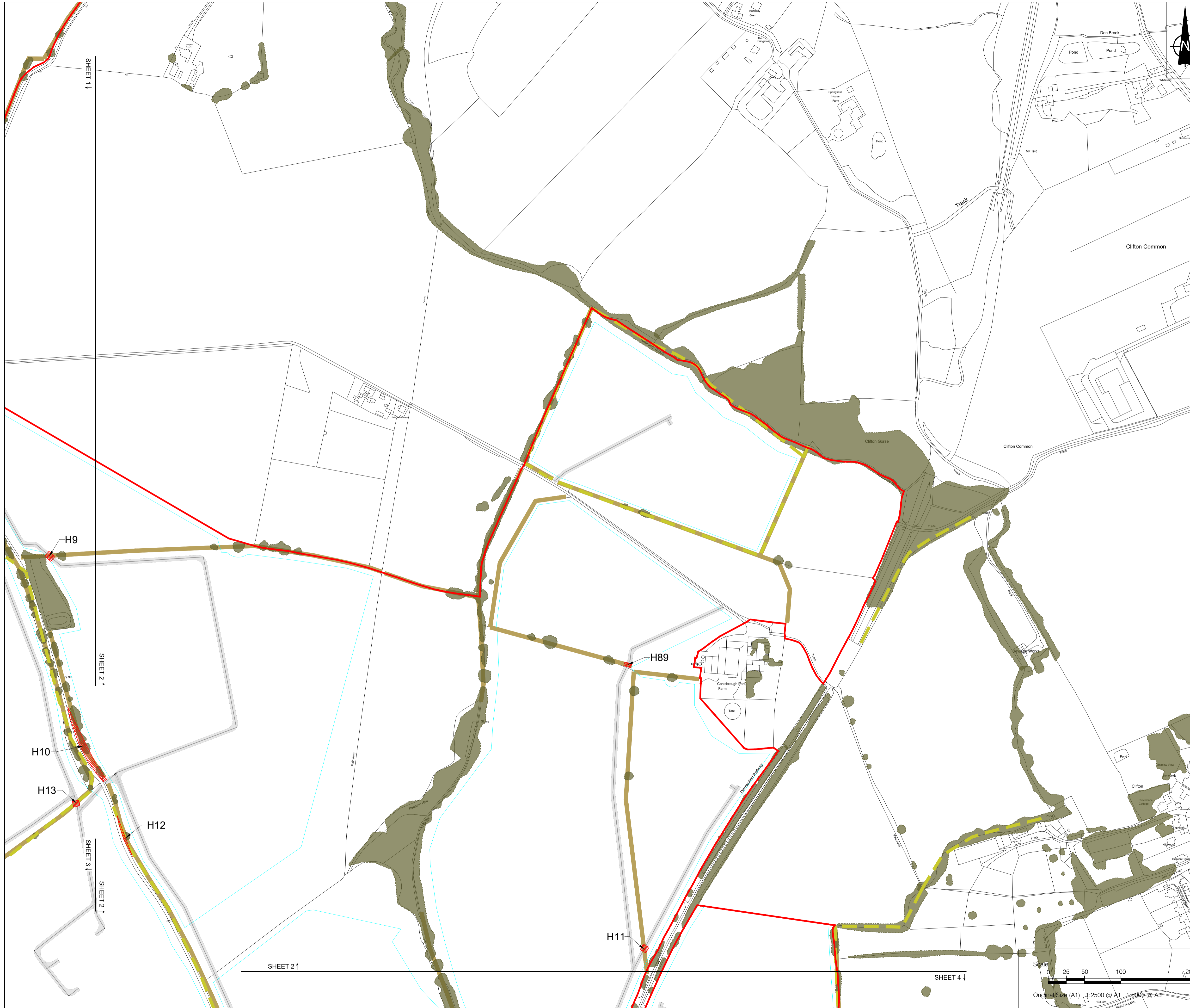
TITLE:  
**Vegetation Removal Plan**  
**Sheet 1 of 29**  
**Whitestone Solar Farm**  
**Regulation 5(2)(n)**

DRAWING DATE: 04/06/2026

SCALE: 1:2500      SHEET: Sheet 1 of 29  
 SIZE: A1      REVISION: P01

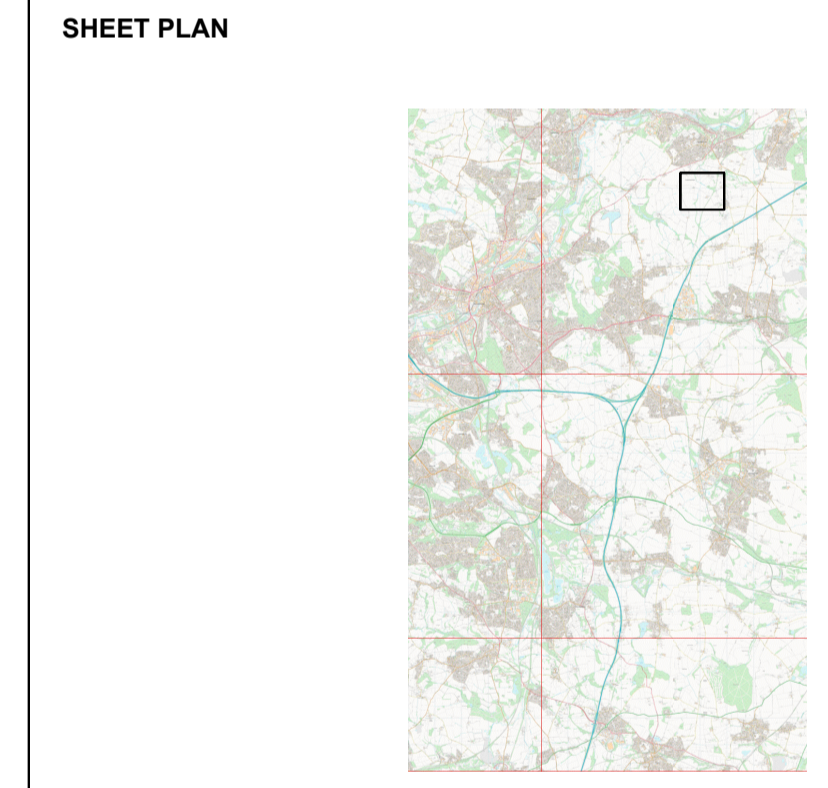
DRAWING REFERENCE: EN0110020/APP/2.9  
 APPLICATION NUMBER: EN0110020





- NOTES**
1. ALL DIMENSIONS IN METRES UNLESS STATED OTHERWISE.
  2. DO NOT SCALE FROM THIS DRAWING. USE ONLY PRINTED DIMENSIONS.
  3. THE PROPOSED WORKS SHOWN ARE ILLUSTRATIVE ONLY AND WILL BE SUBJECT TO CHANGE AS PART OF DETAILED DESIGN DEVELOPMENT. ANY CHANGES WILL BE LIMITED TO BEING WITHIN THE ORDER LIMITS AND ANY OTHER CONSTRAINTS INCLUDED IN THE DEVELOPMENT CONSENT ORDER.

- LEGEND**
- Order Limits
  - Proposed internal access tracks
  - Proposed fence alignment
  - Existing hedgerow
  - Existing hedgerow of importance
  - Existing vegetation
  - Vegetation to be removed
  - Vegetation to be managed at 0.25m during construction




01	June 2026	N/A	EJ	SG	SM
ISSUE	DATE	REMARKS	DRAWN	CHECK	APPROVED

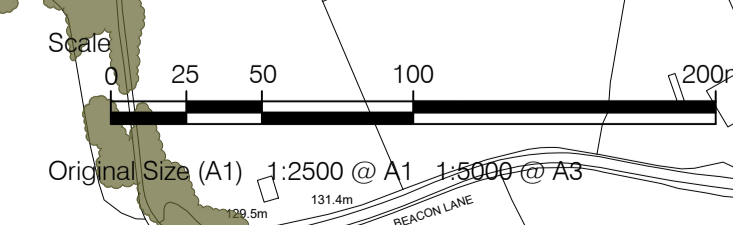
TITLE:  
**Vegetation Removal Plan**  
**Sheet 2 of 29**  
**Whitestone Solar Farm**  
**Regulation 5(2)(n)**

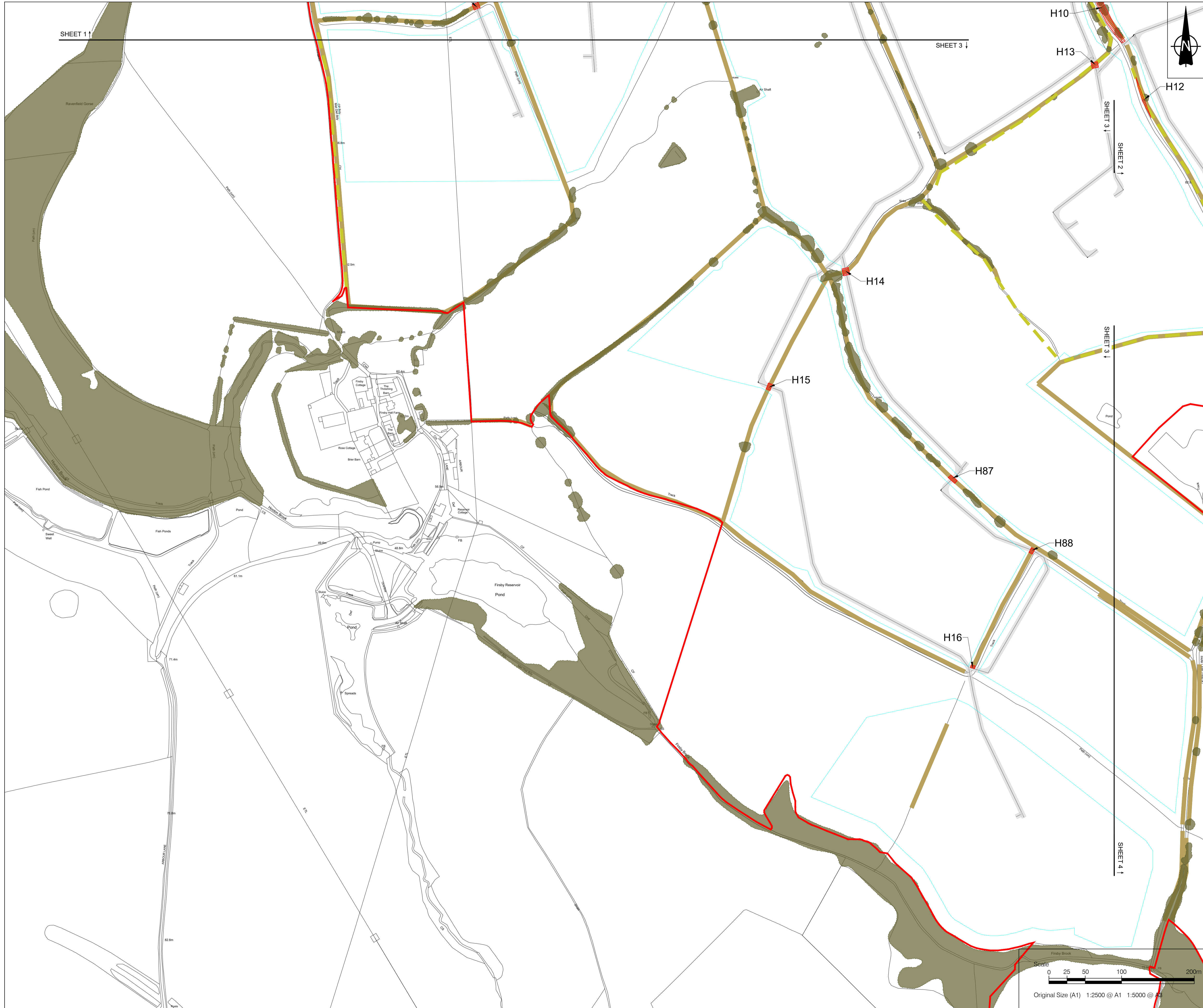
DRAWING DATE: 04/06/2026

SCALE: 1:2500      SHEET: Sheet 2 of 29  
 SIZE: A1      REVISION: P01

DRAWING REFERENCE: EN0110020/APP/2.9

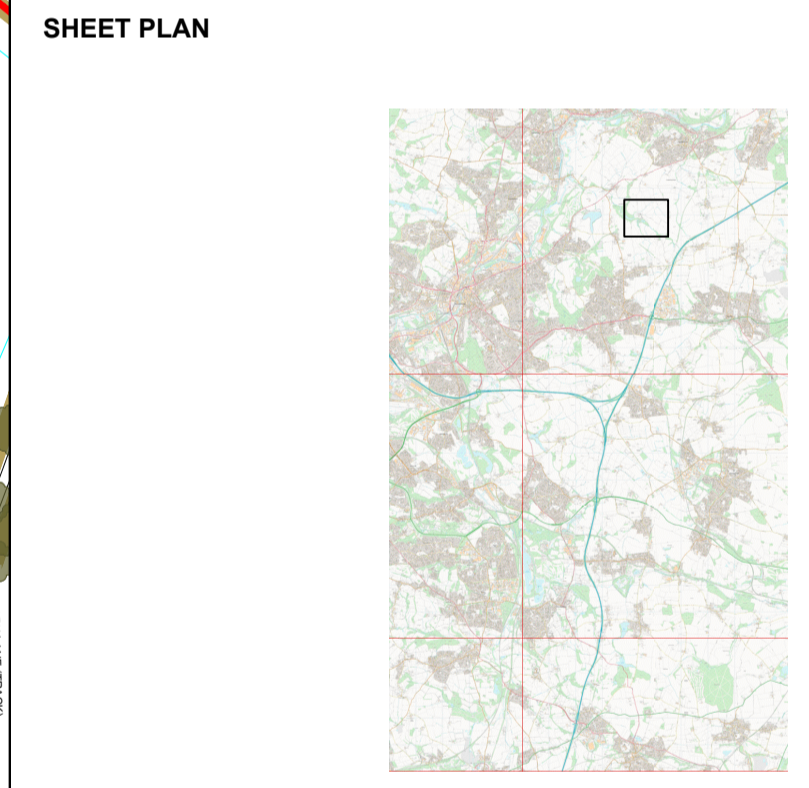
APPLICATION NUMBER: EN0110020





- NOTES**
1. ALL DIMENSIONS IN METRES UNLESS STATED OTHERWISE.
  2. DO NOT SCALE FROM THIS DRAWING. USE ONLY PRINTED DIMENSIONS.
  3. THE PROPOSED WORKS SHOWN ARE ILLUSTRATIVE ONLY AND WILL BE SUBJECT TO CHANGE AS PART OF DETAILED DESIGN DEVELOPMENT. ANY CHANGES WILL BE LIMITED TO BEING WITHIN THE ORDER LIMITS AND ANY OTHER CONSTRAINTS INCLUDED IN THE DEVELOPMENT CONSENT ORDER.

- LEGEND**
- Order Limits
  - Proposed internal access tracks
  - Proposed fence alignment
  - Existing hedgerow
  - Existing hedgerow of importance
  - Existing vegetation
  - Vegetation to be removed
  - Vegetation to be managed at 0.25m during construction



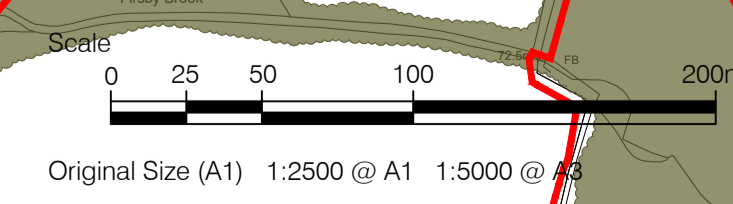
ISSUE	DATE	REMARKS	DRAWN	CHECK	APPROVED
01	June 2026	N/A	EJ	SG	SM

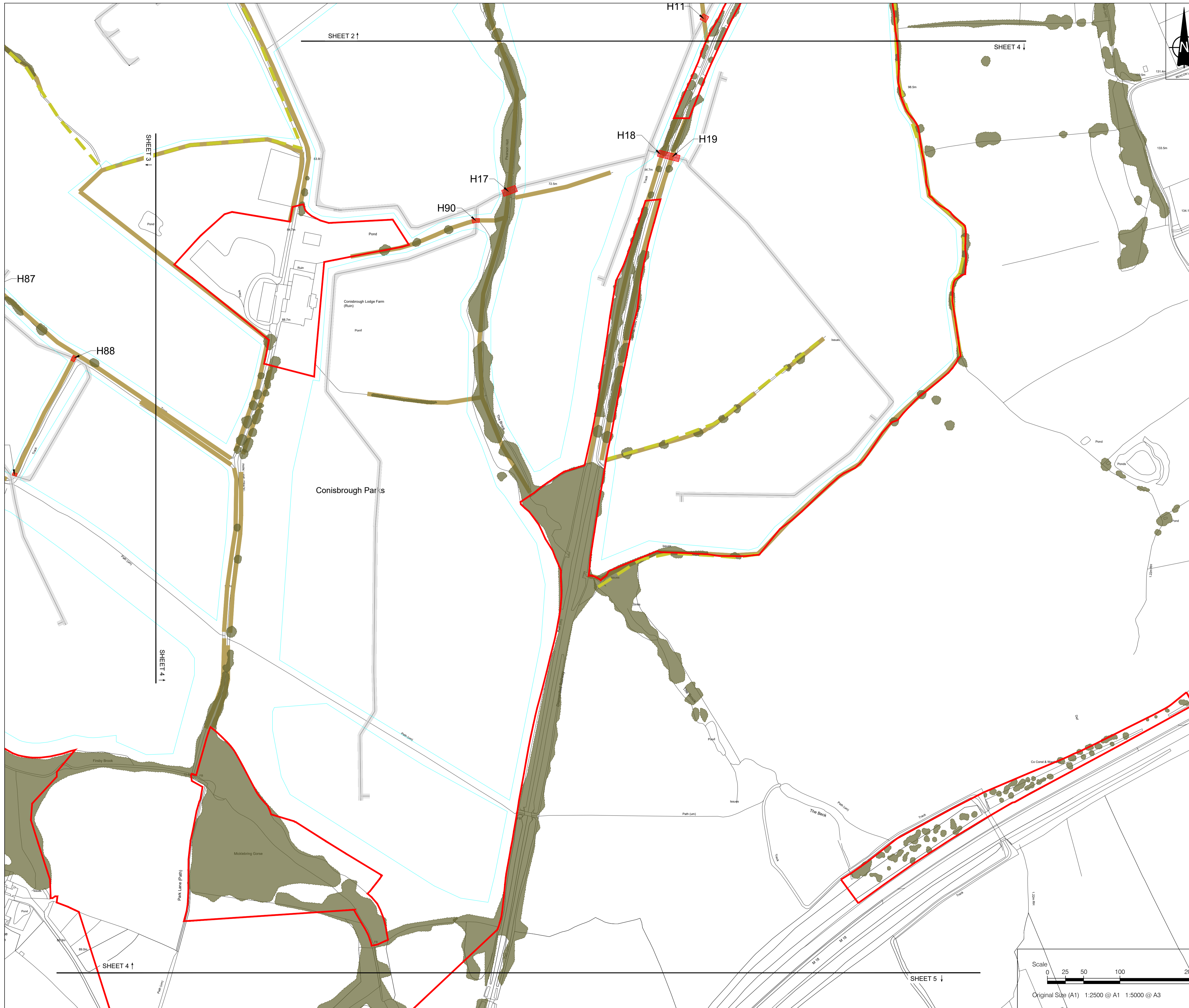
**TITLE:**  
**Vegetation Removal Plan**  
**Sheet 3 of 29**  
**Whitestone Solar Farm**  
**Regulation 5(2)(n)**

DRAWING DATE: 04/06/2026

SCALE: 1:2500      SHEET: Sheet 3 of 29  
 SIZE: A1      REVISION: P01

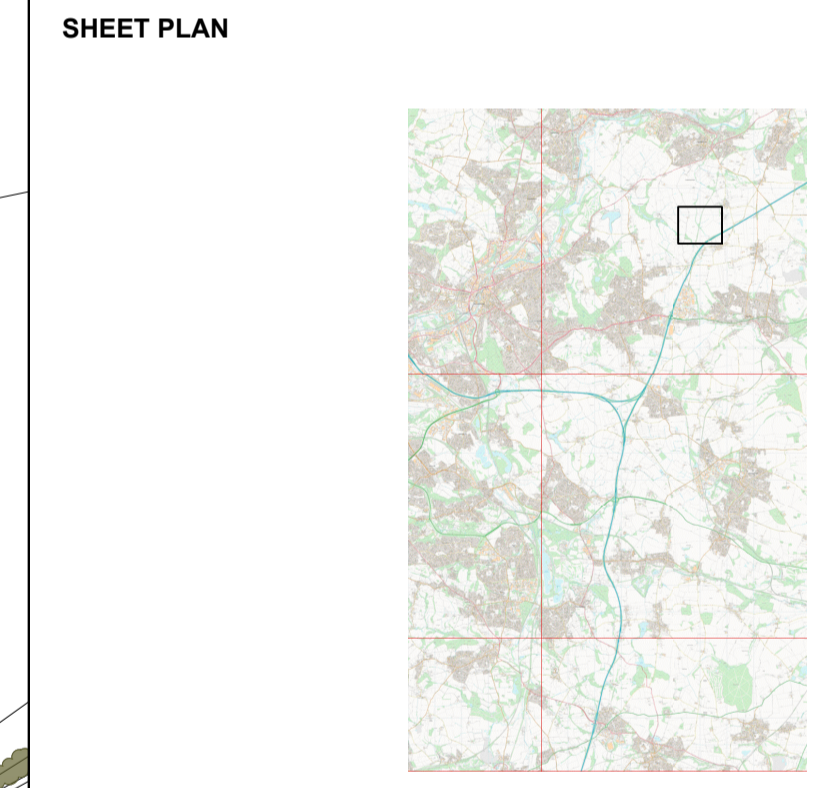
DRAWING REFERENCE: EN0110020/APP/2.9  
 APPLICATION NUMBER: EN0110020





- NOTES**
1. ALL DIMENSIONS IN METRES UNLESS STATED OTHERWISE.
  2. DO NOT SCALE FROM THIS DRAWING. USE ONLY PRINTED DIMENSIONS.
  3. THE PROPOSED WORKS SHOWN ARE ILLUSTRATIVE ONLY AND WILL BE SUBJECT TO CHANGE AS PART OF DETAILED DESIGN DEVELOPMENT. ANY CHANGES WILL BE LIMITED TO BEING WITHIN THE ORDER LIMITS AND ANY OTHER CONSTRAINTS INCLUDED IN THE DEVELOPMENT CONSENT ORDER.

- LEGEND**
- Order Limits
  - Proposed internal access tracks
  - Proposed fence alignment
  - Existing hedgerow
  - Existing hedgerow of importance
  - Existing vegetation
  - Vegetation to be removed
  - Vegetation to be managed at 0.25m during construction



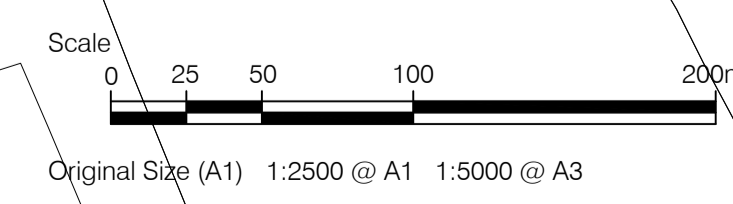
01	June 2026	N/A	EJ	SG	SM
ISSUE	DATE	REMARKS	DRAWN	CHECK	APPROVED

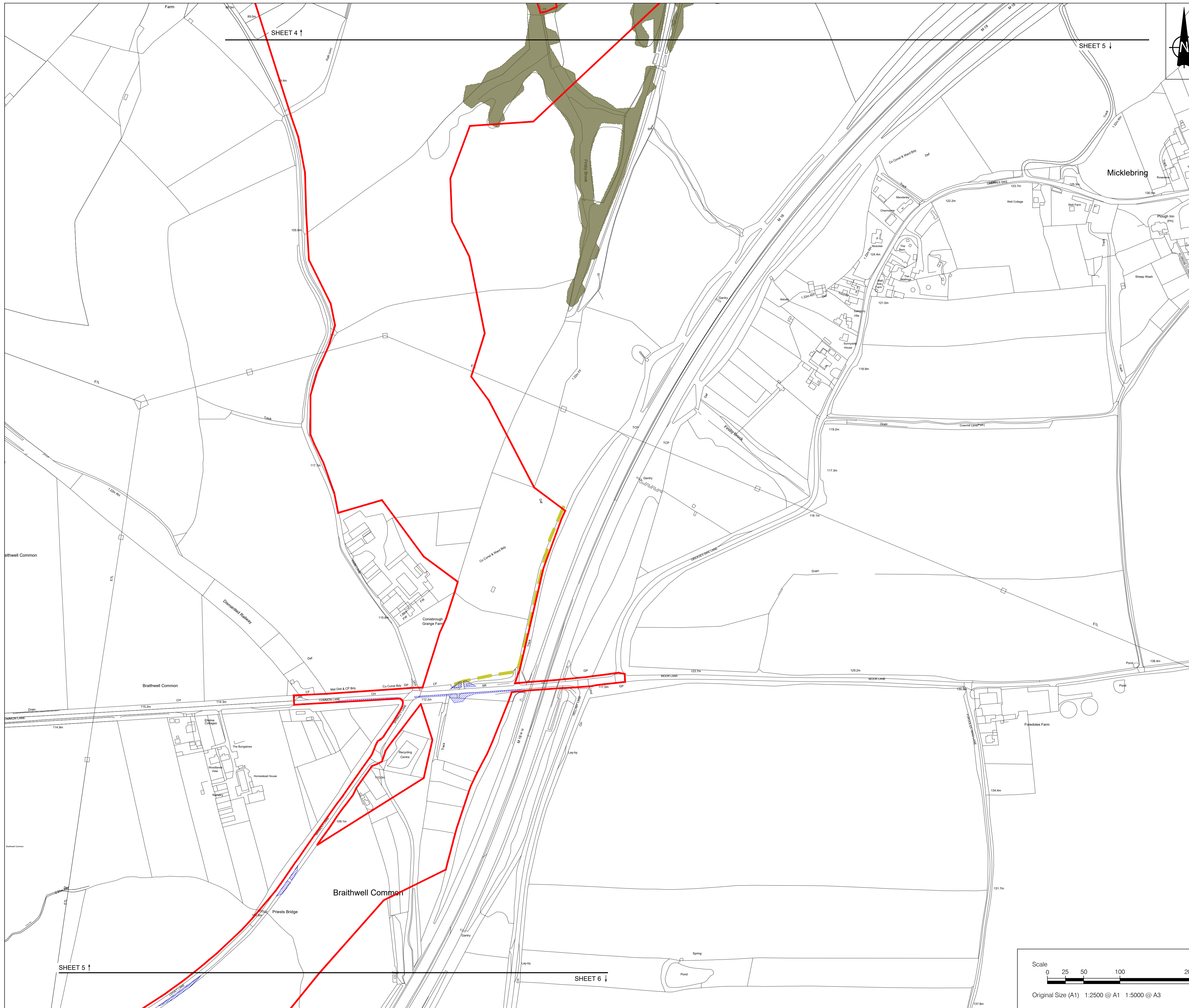
**TITLE:**  
**Vegetation Removal Plan**  
**Sheet 4 of 29**  
**Whitestone Solar Farm**  
**Regulation 5(2)(n)**

DRAWING DATE: 04/06/2026

SCALE: 1:2500      SHEET: Sheet 4 of 29  
 SIZE: A1      REVISION: P01

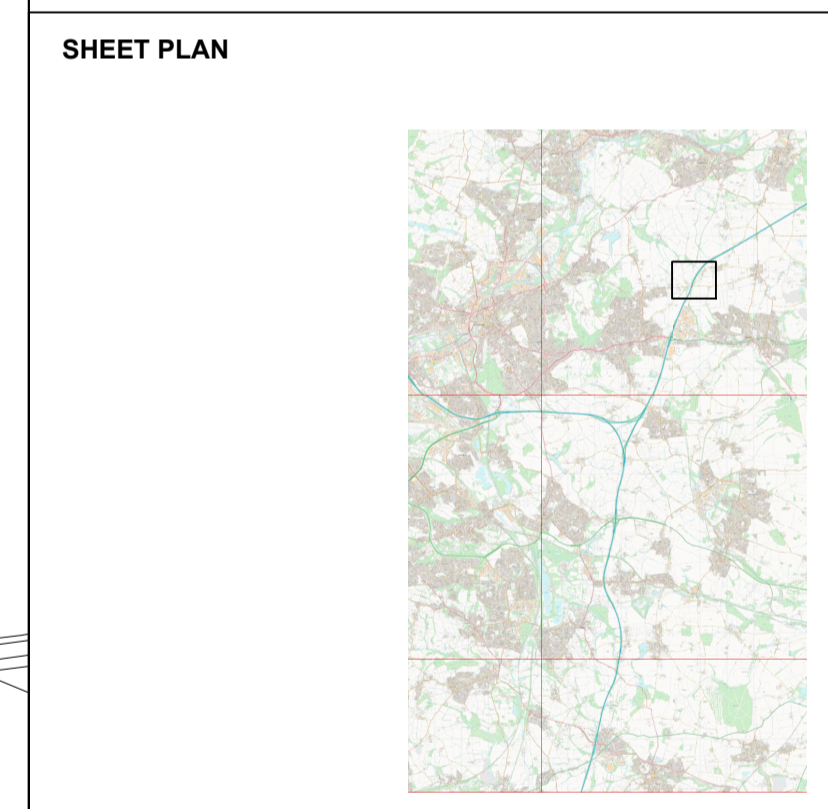
DRAWING REFERENCE: EN0110020/APP/2.9  
 APPLICATION NUMBER: EN0110020





- NOTES**
1. ALL DIMENSIONS IN METRES UNLESS STATED OTHERWISE.
  2. DO NOT SCALE FROM THIS DRAWING. USE ONLY PRINTED DIMENSIONS.
  3. THE PROPOSED WORKS SHOWN ARE ILLUSTRATIVE ONLY AND WILL BE SUBJECT TO CHANGE AS PART OF DETAILED DESIGN DEVELOPMENT. ANY CHANGES WILL BE LIMITED TO BEING WITHIN THE ORDER LIMITS AND ANY OTHER CONSTRAINTS INCLUDED IN THE DEVELOPMENT CONSENT ORDER.

- LEGEND**
- Order Limits
  - Proposed internal access tracks
  - Proposed fence alignment
  - Existing hedgerow
  - Existing hedgerow of importance
  - Existing vegetation
  - Vegetation to be removed
  - Vegetation to be managed at 0.25m during construction



01	June 2026	N/A	EJ	SG	SM
ISSUE	DATE	REMARKS	DRAWN	CHECK	APPROVED

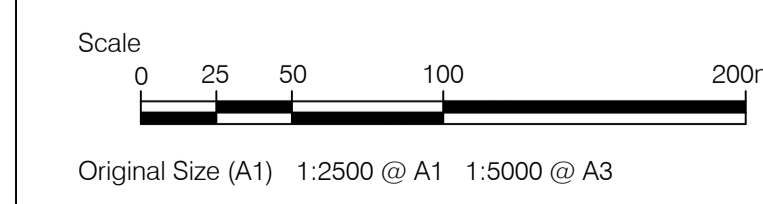
TITLE:  
**Vegetation Removal Plan**  
**Sheet 5 of 29**  
**Whitstone Solar Farm**  
**Regulation 5(2)(n)**

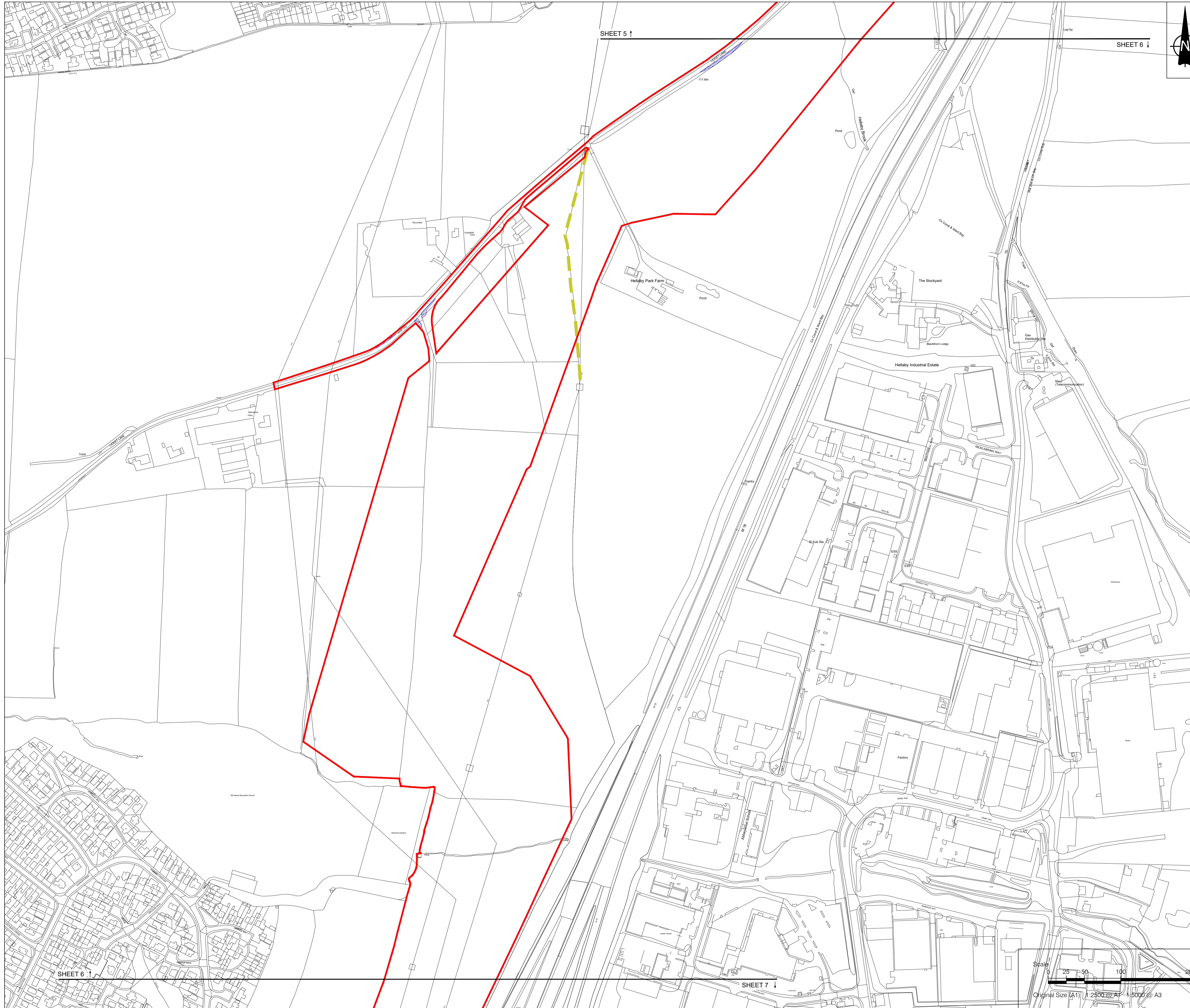
DRAWING DATE: 04/06/2026

SCALE: 1:2500      SHEET: Sheet 5 of 29  
 SIZE: A1      REVISION: P01

DRAWING REFERENCE: EN0110020/APP/2.9

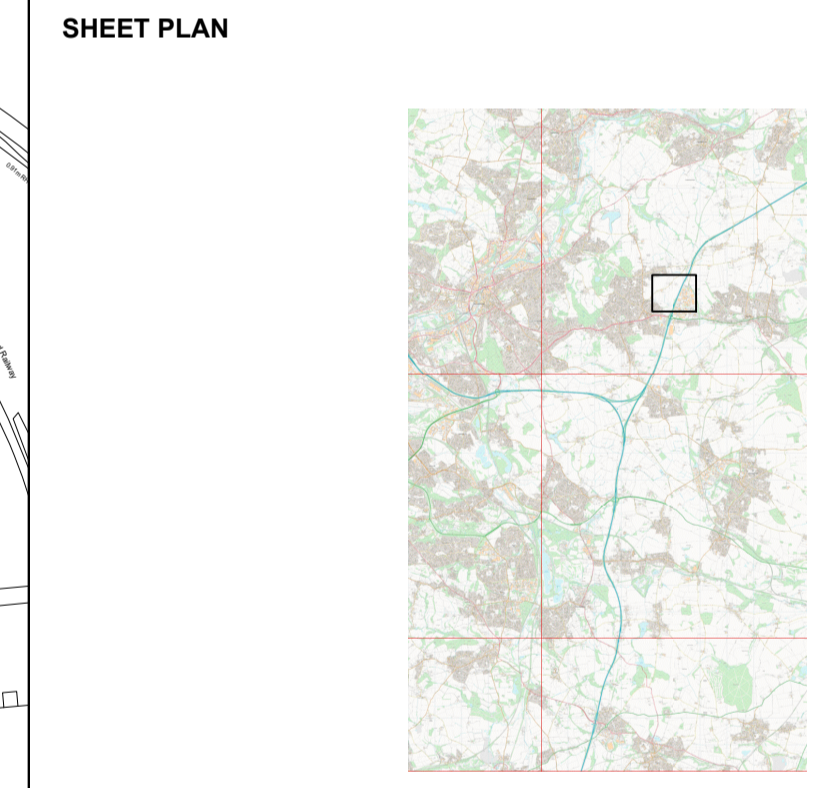
APPLICATION NUMBER: EN0110020





- NOTES**
1. ALL DIMENSIONS IN METRES UNLESS STATED OTHERWISE.
  2. DO NOT SCALE FROM THIS DRAWING. USE ONLY PRINTED DIMENSIONS.
  3. THE PROPOSED WORKS SHOWN ARE ILLUSTRATIVE ONLY AND WILL BE SUBJECT TO CHANGE AS PART OF DETAILED DESIGN DEVELOPMENT. ANY CHANGES WILL BE LIMITED TO BEING WITHIN THE ORDER LIMITS AND ANY OTHER CONSTRAINTS INCLUDED IN THE DEVELOPMENT CONSENT ORDER.

- LEGEND**
- Order Limits
  - Proposed internal access tracks
  - Proposed fence alignment
  - Existing hedgerow
  - Existing hedgerow of importance
  - Existing vegetation
  - Vegetation to be removed
  - Vegetation to be managed at 0.25m during construction

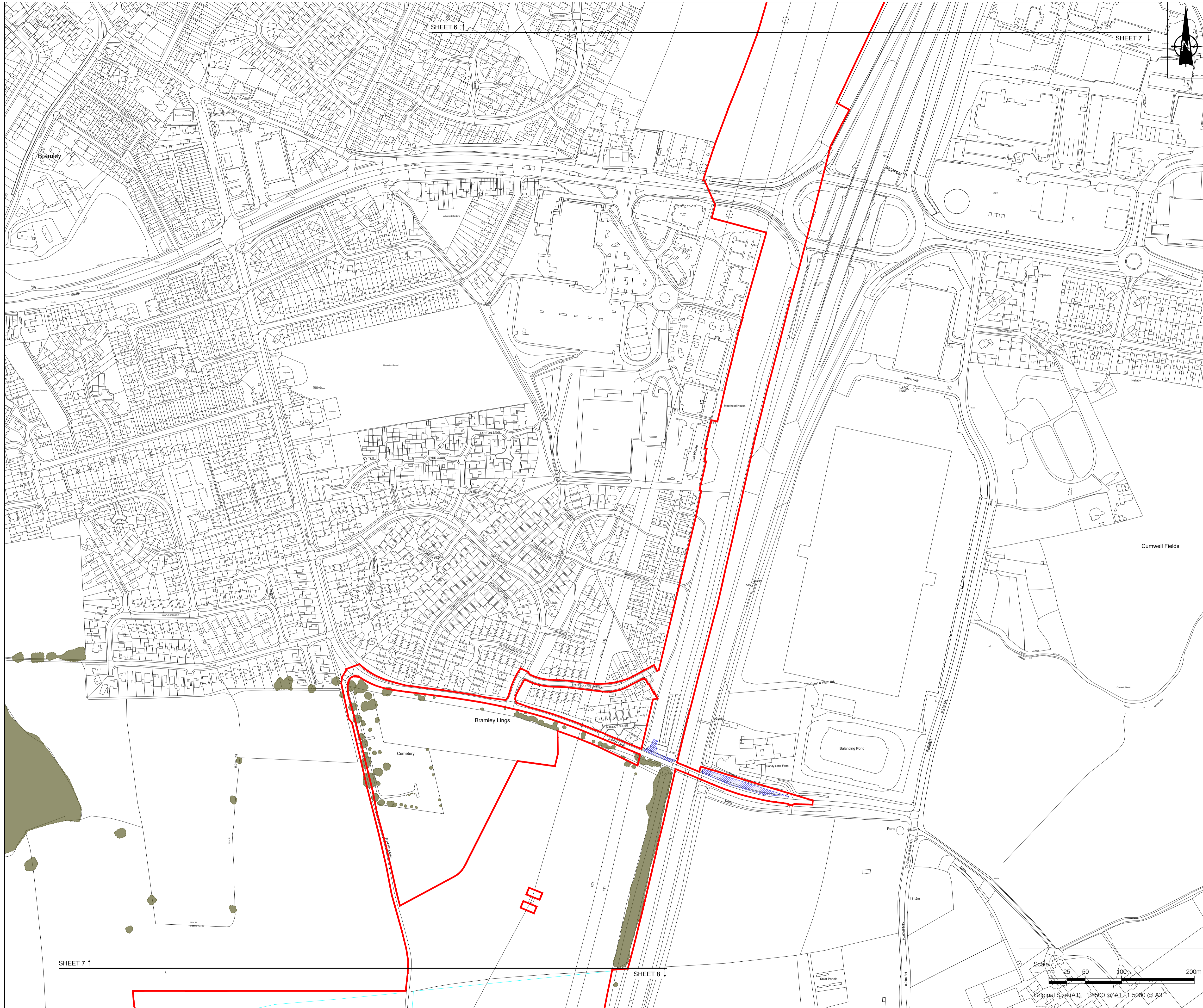


01	June 2026	N/A	EJ	SG	SM
ISSUE	DATE	REMARKS	DRAWN	CHECK	APPROVED

TITLE:  
**Vegetation Removal Plan**  
**Sheet 6 of 29**  
**Whitestone Solar Farm**  
**Regulation 5(2)(n)**

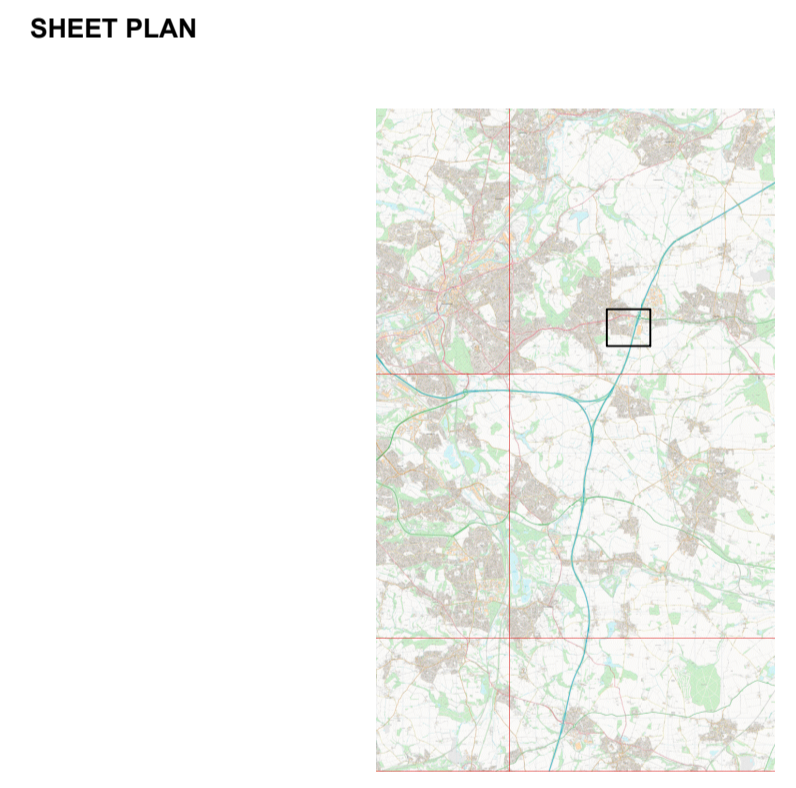
DRAWING DATE: 04/06/2026  
 SCALE: 1:2500  
 SIZE: A1  
 DRAWING REFERENCE: EN0110020/APP/2.9  
 APPLICATION NUMBER: EN0110020





- NOTES**
1. ALL DIMENSIONS IN METRES UNLESS STATED OTHERWISE.
  2. DO NOT SCALE FROM THIS DRAWING. USE ONLY PRINTED DIMENSIONS.
  3. THE PROPOSED WORKS SHOWN ARE ILLUSTRATIVE ONLY AND WILL BE SUBJECT TO CHANGE AS PART OF DETAILED DESIGN DEVELOPMENT. ANY CHANGES WILL BE LIMITED TO BEING WITHIN THE ORDER LIMITS AND ANY OTHER CONSTRAINTS INCLUDED IN THE DEVELOPMENT CONSENT ORDER.

- LEGEND**
- Order Limits
  - Proposed internal access tracks
  - Proposed fence alignment
  - Existing hedgerow
  - Existing hedgerow of importance
  - Existing vegetation
  - Vegetation to be removed
  - Vegetation to be managed at 0.25m during construction



01	June 2026	N/A	EJ	SG	SM
ISSUE	DATE	REMARKS	DRAWN	CHECK	APPROVED

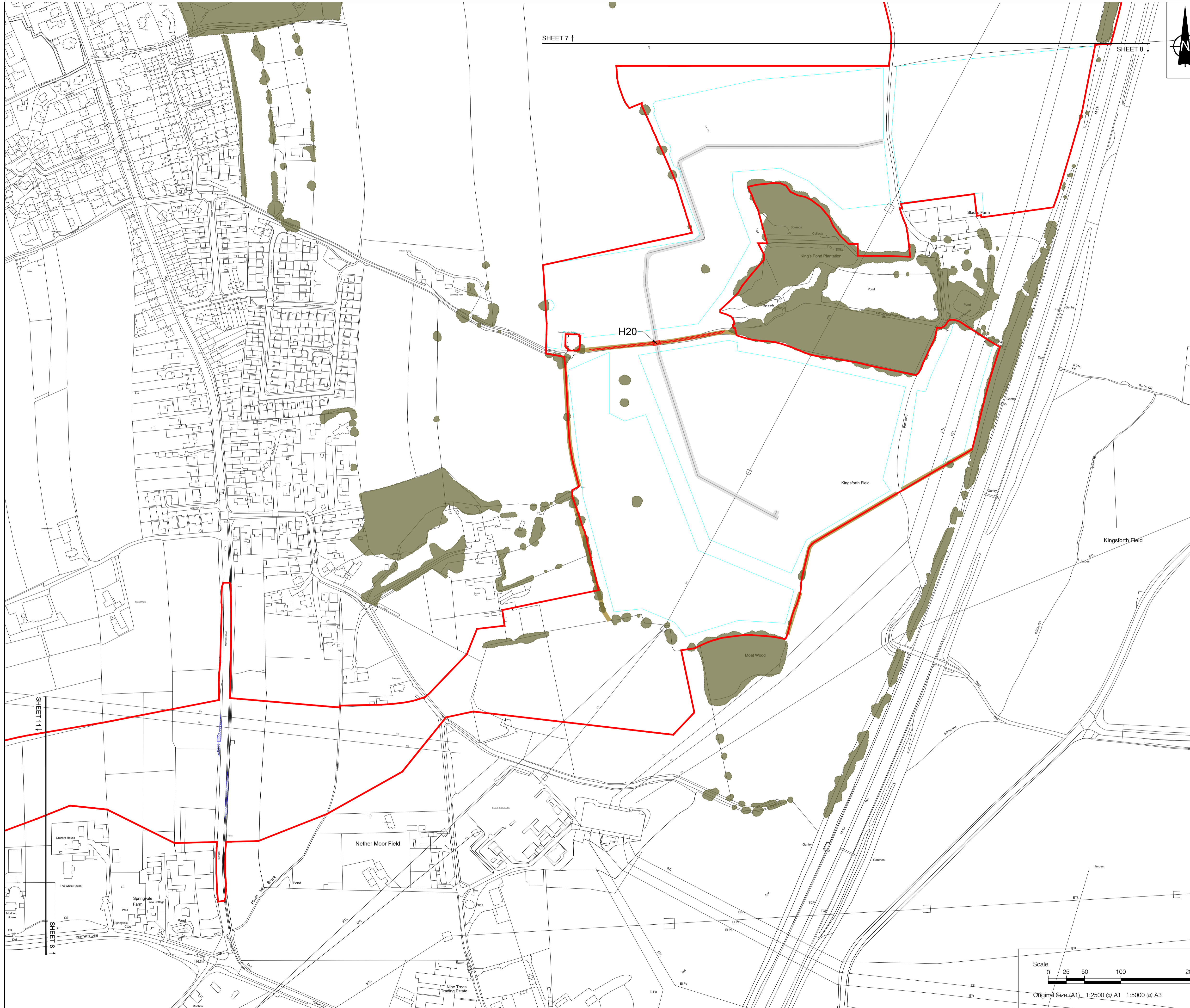
TITLE:  
**Vegetation Removal Plan**  
**Sheet 7 of 29**  
**Whitestone Solar Farm**  
**Regulation 5(2)(n)**

DRAWING DATE: 04/06/2026

SCALE: 1:2500      SHEET: Sheet 7 of 29  
 SIZE: A1      REVISION: P01

DRAWING REFERENCE: EN0110020/APP/2.9  
 APPLICATION NUMBER: EN0110020

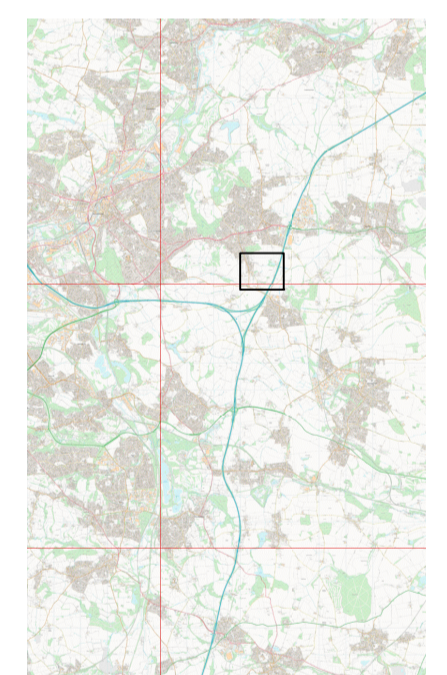




- NOTES**
1. ALL DIMENSIONS IN METRES UNLESS STATED OTHERWISE.
  2. DO NOT SCALE FROM THIS DRAWING. USE ONLY PRINTED DIMENSIONS.
  3. THE PROPOSED WORKS SHOWN ARE ILLUSTRATIVE ONLY AND WILL BE SUBJECT TO CHANGE AS PART OF DETAILED DESIGN DEVELOPMENT. ANY CHANGES WILL BE LIMITED TO BEING WITHIN THE ORDER LIMITS AND ANY OTHER CONSTRAINTS INCLUDED IN THE DEVELOPMENT CONSENT ORDER.

- LEGEND**
- Order Limits
  - Proposed internal access tracks
  - Proposed fence alignment
  - Existing hedgerow
  - Existing hedgerow of importance
  - Existing vegetation
  - Vegetation to be removed
  - Vegetation to be managed at 0.25m during construction

**SHEET PLAN**



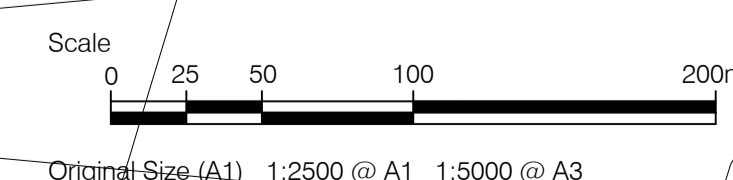

01	June 2026	N/A	EJ	SG	SM
ISSUE	DATE	REMARKS	DRAWN	CHECK	APPROVED

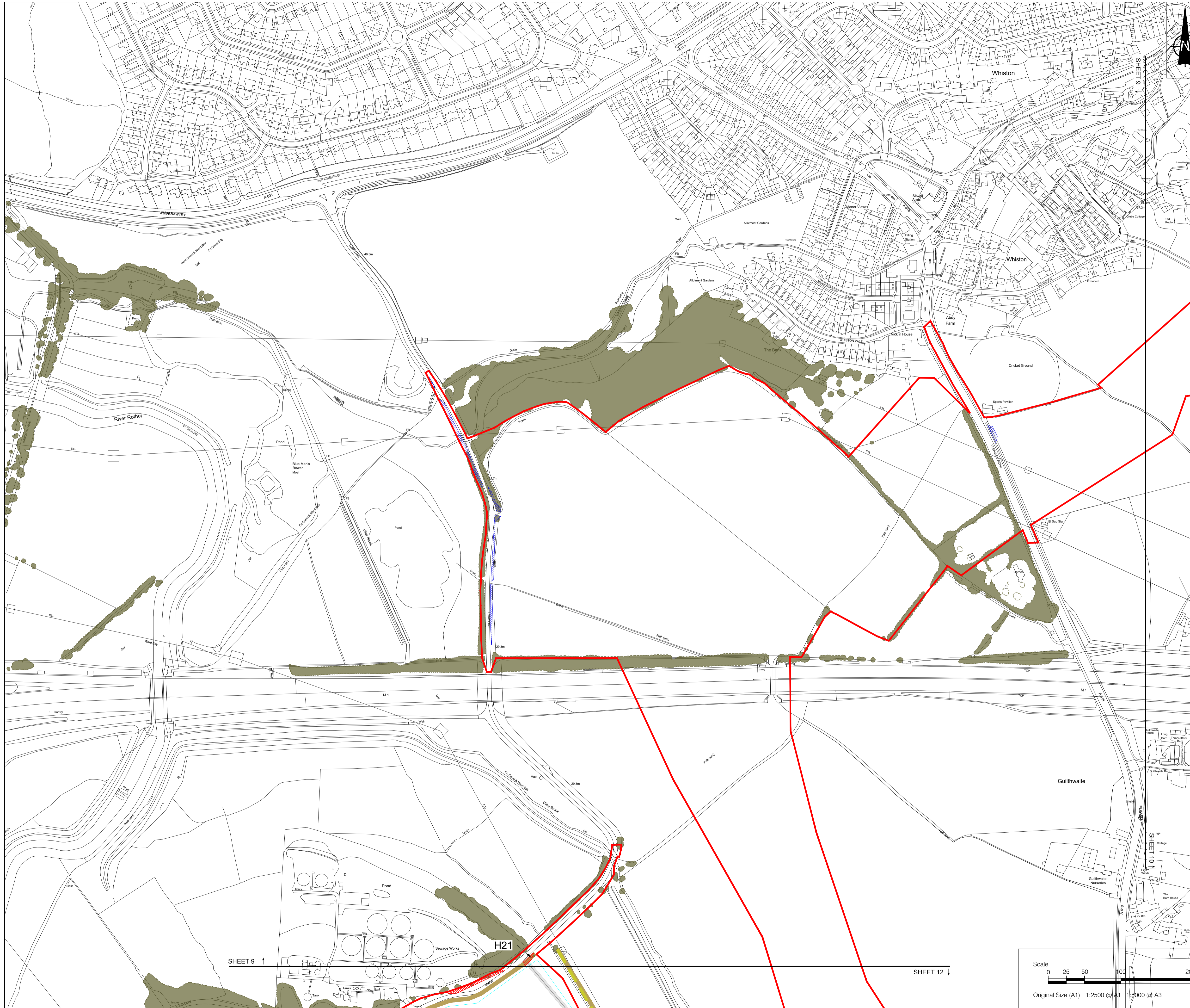
TITLE:  
**Vegetation Removal Plan**  
**Sheet 8 of 29**  
**Whitestone Solar Farm**  
**Regulation 5(2)(n)**

DRAWING DATE: 04/06/2026

SCALE: 1:2500      SHEET: Sheet 8 of 29  
 SIZE: A1      REVISION: P01

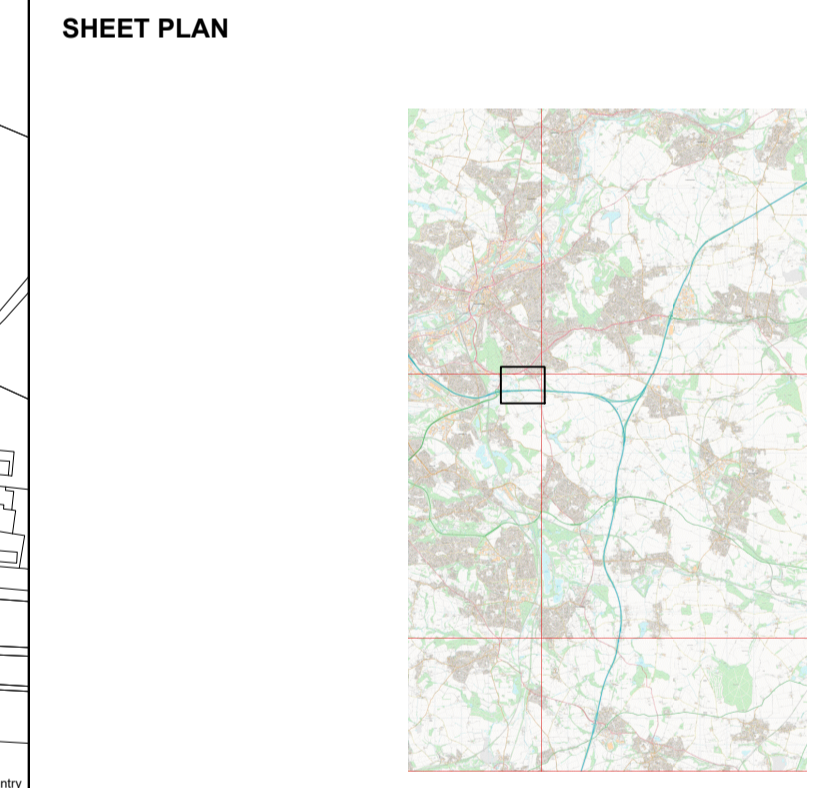
DRAWING REFERENCE: EN0110020/APP/2.9  
 APPLICATION NUMBER: EN0110020





- NOTES**
1. ALL DIMENSIONS IN METRES UNLESS STATED OTHERWISE.
  2. DO NOT SCALE FROM THIS DRAWING. USE ONLY PRINTED DIMENSIONS.
  3. THE PROPOSED WORKS SHOWN ARE ILLUSTRATIVE ONLY AND WILL BE SUBJECT TO CHANGE AS PART OF DETAILED DESIGN DEVELOPMENT. ANY CHANGES WILL BE LIMITED TO BEING WITHIN THE ORDER LIMITS AND ANY OTHER CONSTRAINTS INCLUDED IN THE DEVELOPMENT CONSENT ORDER.

- LEGEND**
- Order Limits
  - Proposed internal access tracks
  - Proposed fence alignment
  - Existing hedgerow
  - Existing hedgerow of importance
  - Existing vegetation
  - Vegetation to be removed
  - Vegetation to be managed at 0.25m during construction



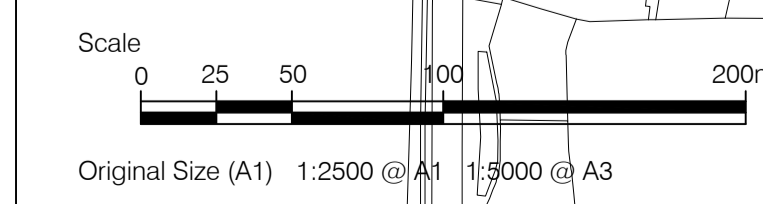
ISSUE	DATE	REMARKS	DRAWN	CHECK	APPROVED
01	June 2026	N/A	EJ	SG	SM

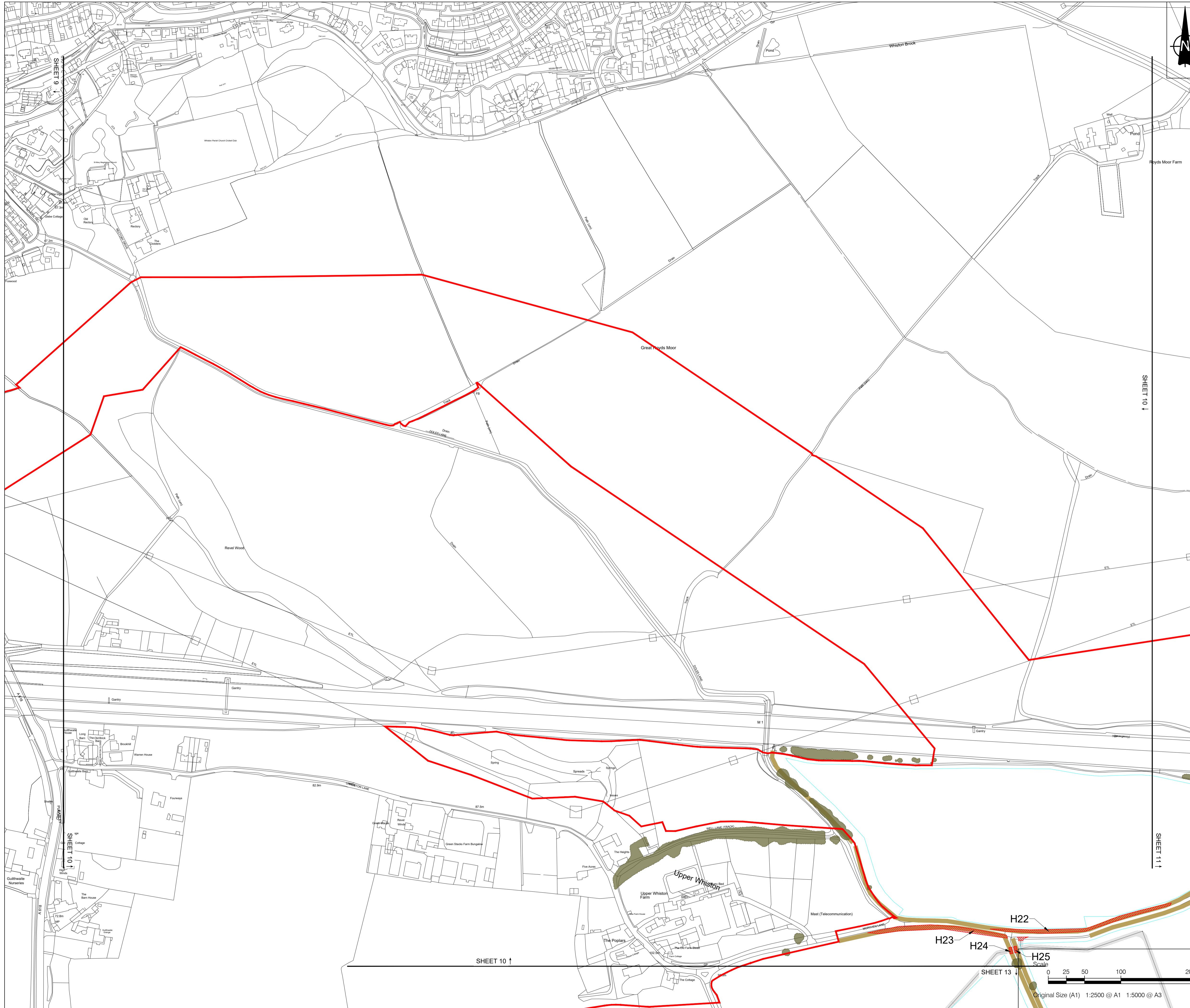
**TITLE:**  
**Vegetation Removal Plan**  
**Sheet 9 of 29**  
**Whitestone Solar Farm**  
**Regulation 5(2)(n)**

DRAWING DATE: 04/06/2026

SCALE: 1:2500  
 SIZE: A1  
 SHEET: Sheet 9 of 29  
 REVISION: P01

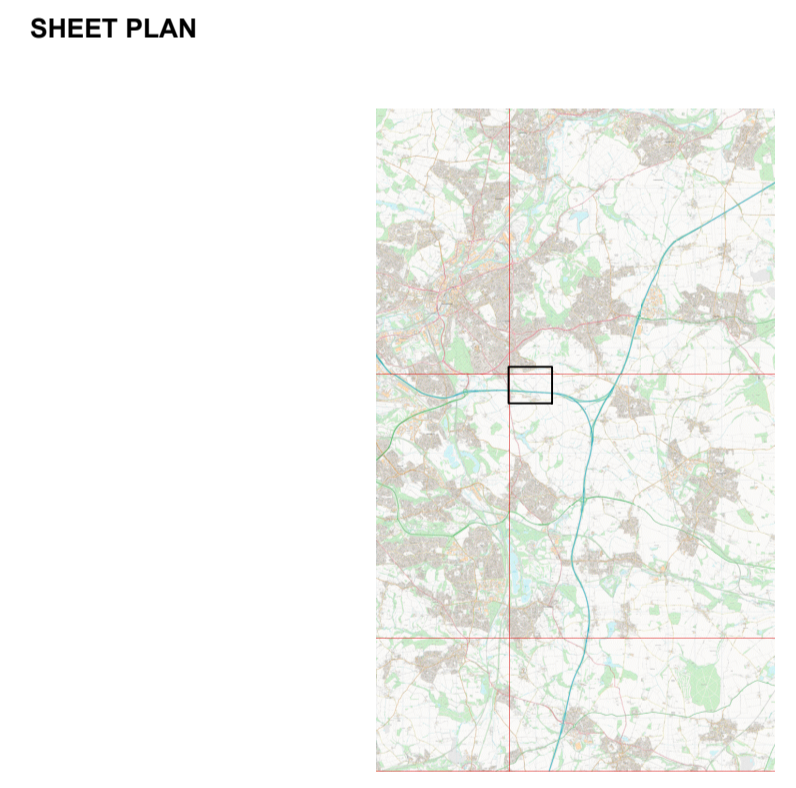
DRAWING REFERENCE: EN0110020/APP/2.9  
 APPLICATION NUMBER: EN0110020





- NOTES**
1. ALL DIMENSIONS IN METRES UNLESS STATED OTHERWISE.
  2. DO NOT SCALE FROM THIS DRAWING. USE ONLY PRINTED DIMENSIONS.
  3. THE PROPOSED WORKS SHOWN ARE ILLUSTRATIVE ONLY AND WILL BE SUBJECT TO CHANGE AS PART OF DETAILED DESIGN DEVELOPMENT. ANY CHANGES WILL BE LIMITED TO BEING WITHIN THE ORDER LIMITS AND ANY OTHER CONSTRAINTS INCLUDED IN THE DEVELOPMENT CONSENT ORDER.

- LEGEND**
- Order Limits
  - Proposed internal access tracks
  - Proposed fence alignment
  - Existing hedgerow
  - Existing hedgerow of importance
  - Existing vegetation
  - Vegetation to be removed
  - Vegetation to be managed at 0.25m during construction



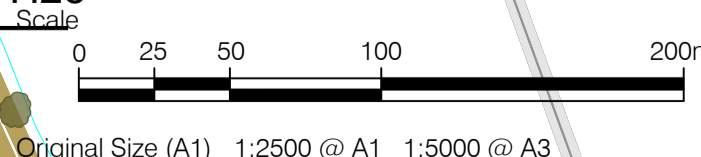
01	June 2026	N/A	EJ	SG	SM
ISSUE	DATE	REMARKS	DRAWN	CHECK	APPROVED

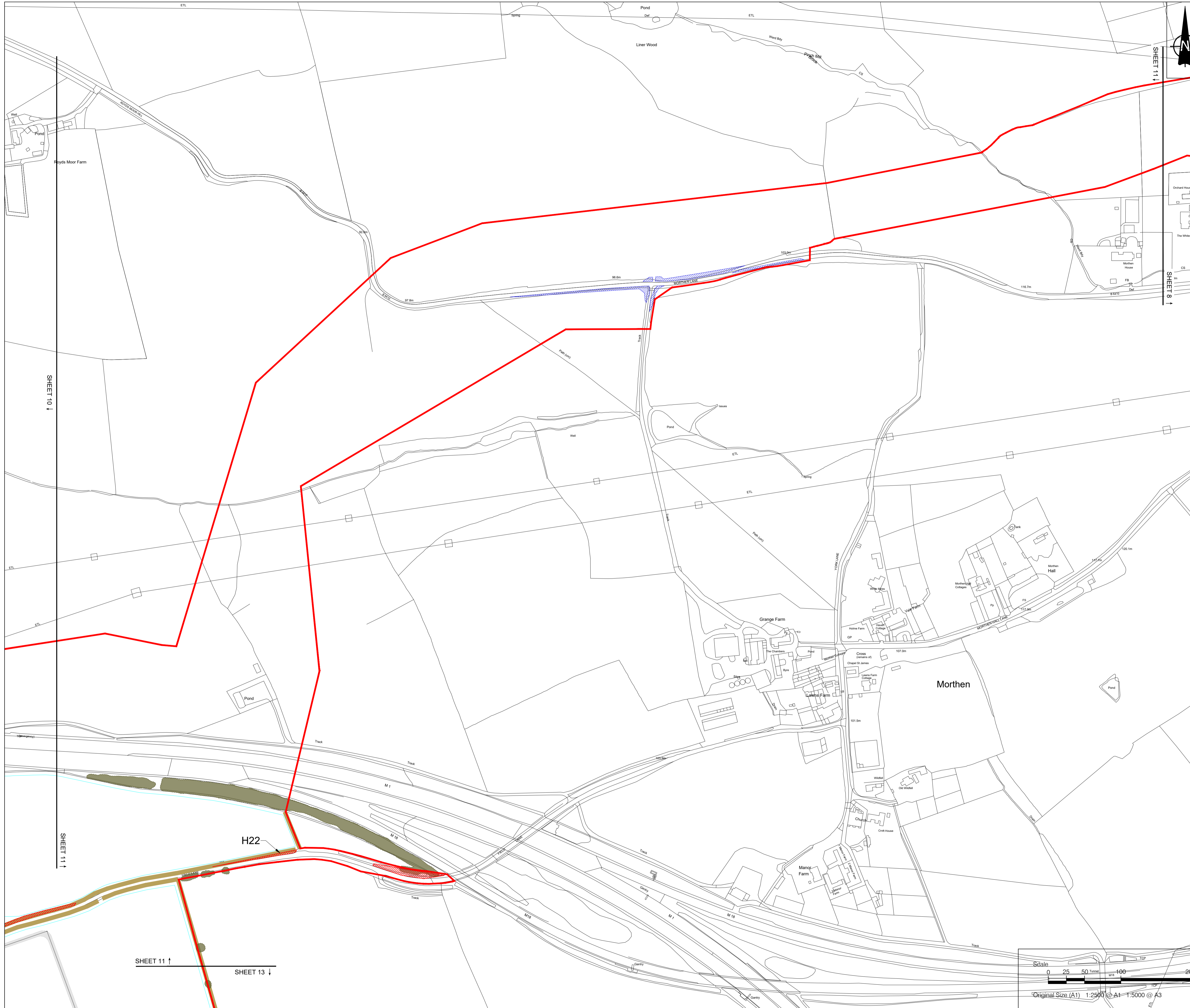
TITLE:  
**Vegetation Removal Plan**  
**Sheet 10 of 29**  
**Whitestone Solar Farm**  
**Regulation 5(2)(n)**

DRAWING DATE: 04/06/2026

SCALE: 1:2500  
 SIZE: A1  
 SHEET: Sheet 10 of 29  
 REVISION: P01

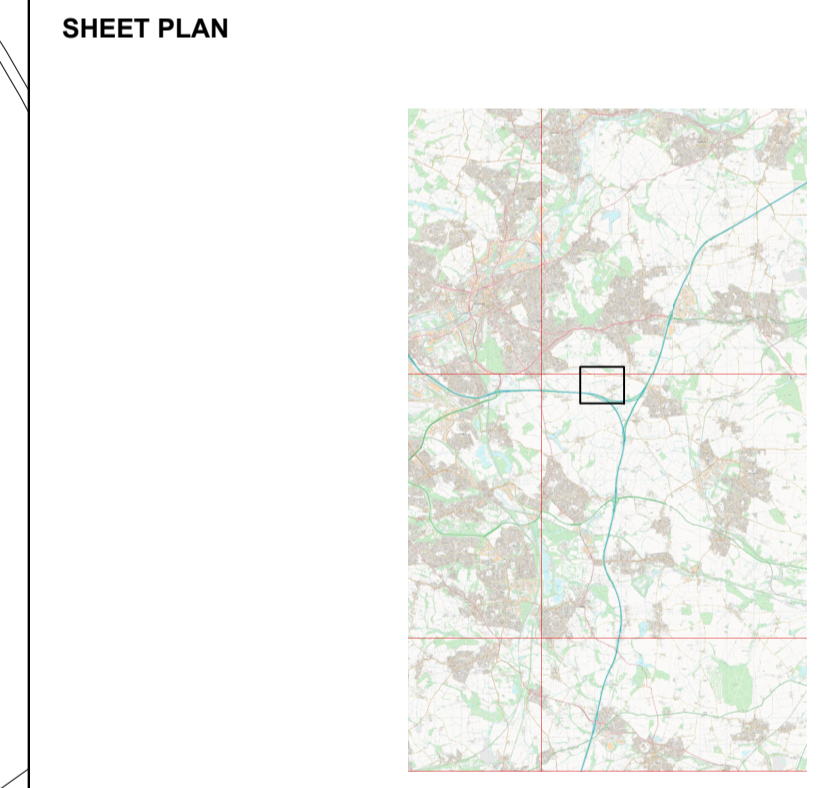
DRAWING REFERENCE: EN0110020/APP/2.9  
 APPLICATION NUMBER: EN0110020





- NOTES**
1. ALL DIMENSIONS IN METRES UNLESS STATED OTHERWISE.
  2. DO NOT SCALE FROM THIS DRAWING. USE ONLY PRINTED DIMENSIONS.
  3. THE PROPOSED WORKS SHOWN ARE ILLUSTRATIVE ONLY AND WILL BE SUBJECT TO CHANGE AS PART OF DETAILED DESIGN DEVELOPMENT. ANY CHANGES WILL BE LIMITED TO BEING WITHIN THE ORDER LIMITS AND ANY OTHER CONSTRAINTS INCLUDED IN THE DEVELOPMENT CONSENT ORDER.

- LEGEND**
- Order Limits
  - Proposed internal access tracks
  - Proposed fence alignment
  - Existing hedgerow
  - Existing hedgerow of importance
  - Existing vegetation
  - Vegetation to be removed
  - Vegetation to be managed at 0.25m during construction



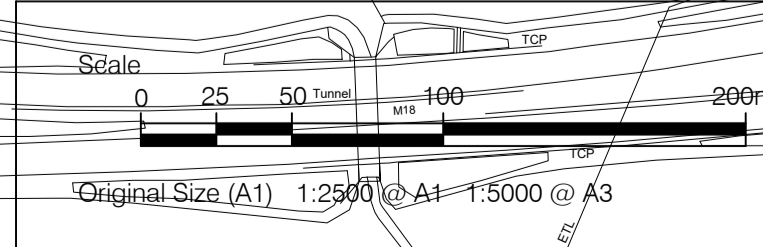
01	June 2026	N/A	EJ	SG	SM
ISSUE	DATE	REMARKS	DRAWN	CHECK	APPROVED

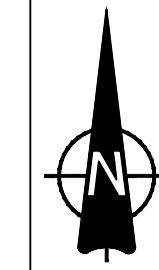
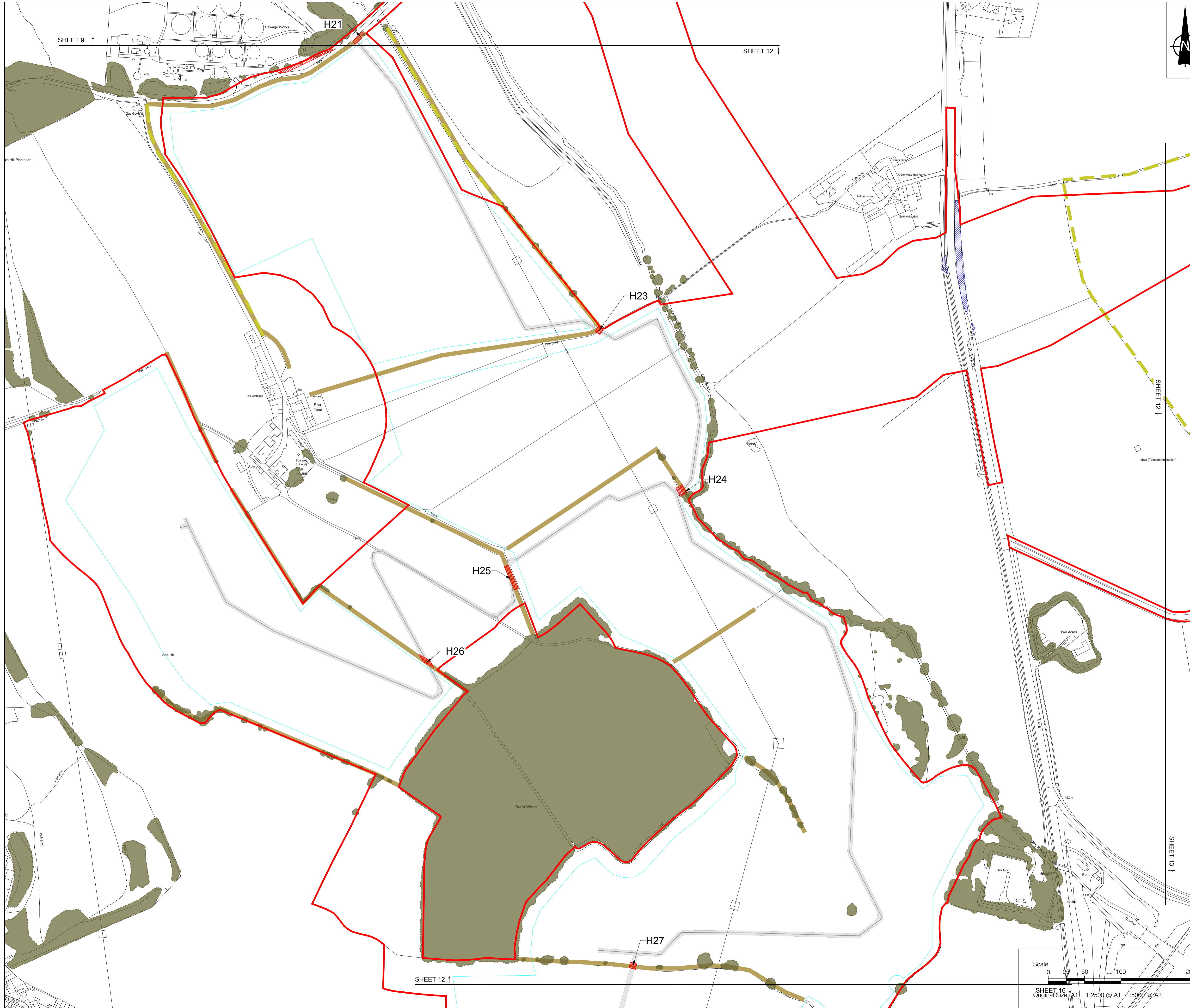
**TITLE:**  
**Vegetation Removal Plan**  
**Sheet 11 of 29**  
**Whitestone Solar Farm**  
**Regulation 5(2)(n)**

DRAWING DATE: 04/06/2026

SCALE: 1:2500      SHEET: Sheet 11 of 29  
 SIZE: A1      REVISION: P01

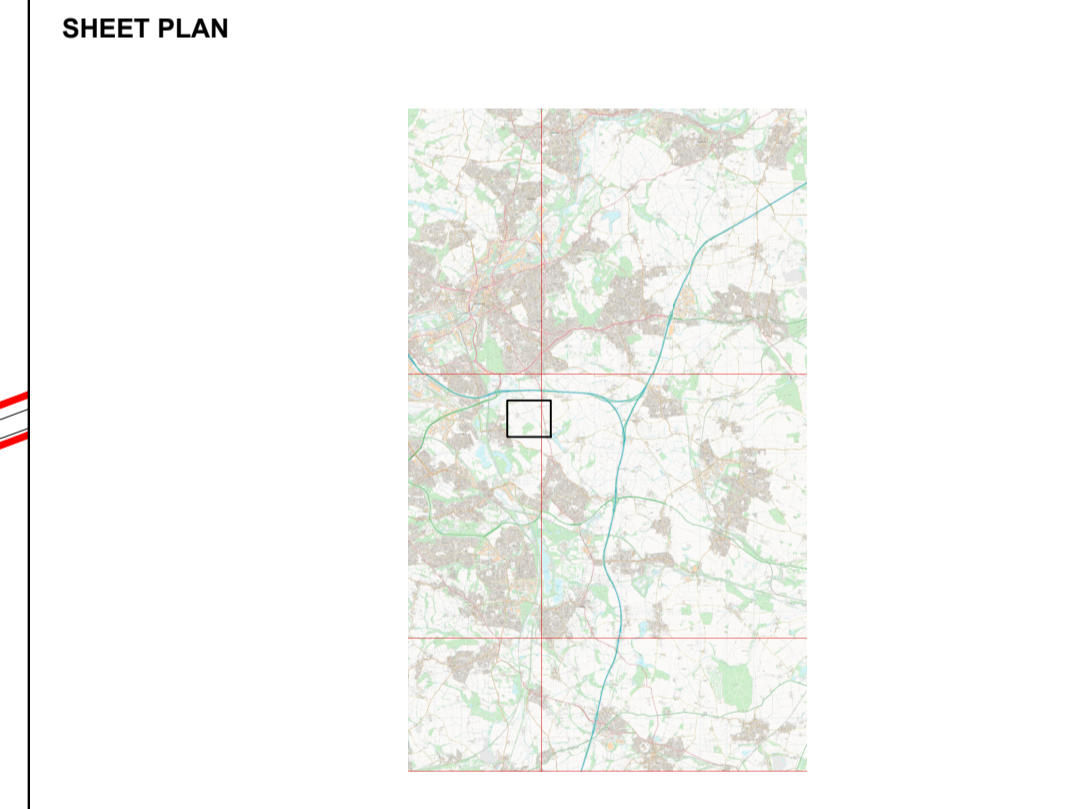
DRAWING REFERENCE: EN0110020/APP/2.9  
 APPLICATION NUMBER: EN0110020





- NOTES**
1. ALL DIMENSIONS IN METRES UNLESS STATED OTHERWISE.
  2. DO NOT SCALE FROM THIS DRAWING. USE ONLY PRINTED DIMENSIONS.
  3. THE PROPOSED WORKS SHOWN ARE ILLUSTRATIVE ONLY AND WILL BE SUBJECT TO CHANGE AS PART OF DETAILED DESIGN DEVELOPMENT. ANY CHANGES WILL BE LIMITED TO BEING WITHIN THE ORDER LIMITS AND ANY OTHER CONSTRAINTS INCLUDED IN THE DEVELOPMENT CONSENT ORDER.

- LEGEND**
- Order Limits
  - Proposed internal access tracks
  - Proposed fence alignment
  - Existing hedgerow
  - Existing hedgerow of importance
  - Existing vegetation
  - Vegetation to be removed
  - Vegetation to be managed at 0.25m during construction



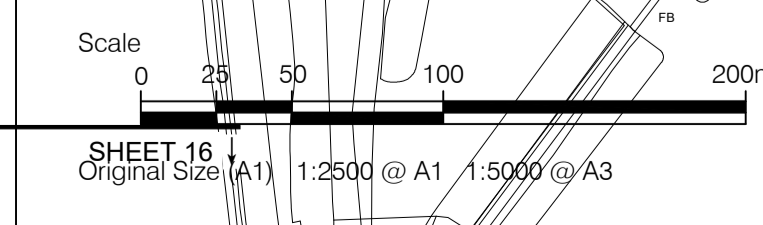
01	June 2026	N/A	EJ	SG	SM
ISSUE	DATE	REMARKS	DRAWN	CHECK	APPROVED

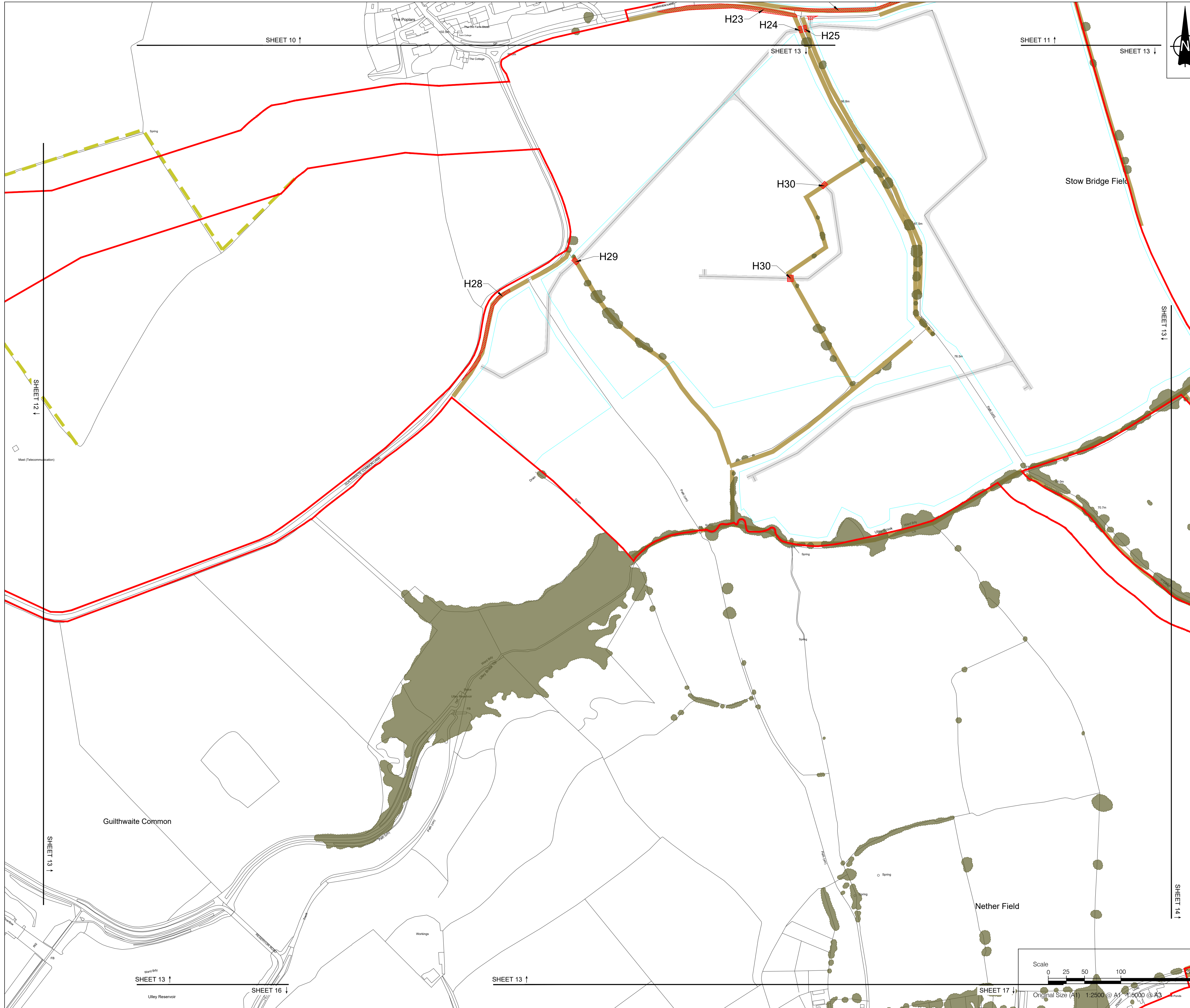
**TITLE:**  
**Vegetation Removal Plan**  
**Sheet 12 of 29**  
**Whitestone Solar Farm**  
**Regulation 5(2)(n)**

DRAWING DATE: 04/06/2026

SCALE: 1:2500      SHEET: Sheet 12 of 29  
 SIZE: A1      REVISION: P01

DRAWING REFERENCE: EN0110020/APP/2.9  
 APPLICATION NUMBER: EN0110020

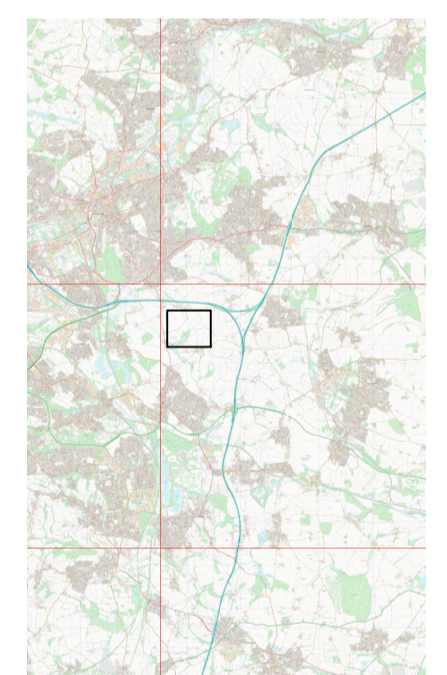




- NOTES**
1. ALL DIMENSIONS IN METRES UNLESS STATED OTHERWISE.
  2. DO NOT SCALE FROM THIS DRAWING. USE ONLY PRINTED DIMENSIONS.
  3. THE PROPOSED WORKS SHOWN ARE ILLUSTRATIVE ONLY AND WILL BE SUBJECT TO CHANGE AS PART OF DETAILED DESIGN DEVELOPMENT. ANY CHANGES WILL BE LIMITED TO BEING WITHIN THE ORDER LIMITS AND ANY OTHER CONSTRAINTS INCLUDED IN THE DEVELOPMENT CONSENT ORDER.

- LEGEND**
- Order Limits
  - Proposed internal access tracks
  - Proposed fence alignment
  - Existing hedgerow
  - Existing hedgerow of importance
  - Existing vegetation
  - Vegetation to be removed
  - Vegetation to be managed at 0.25m during construction

**SHEET PLAN**



01	June 2026	N/A	EJ	SG	SM
ISSUE	DATE	REMARKS	DRAWN	CHECK	APPROVED

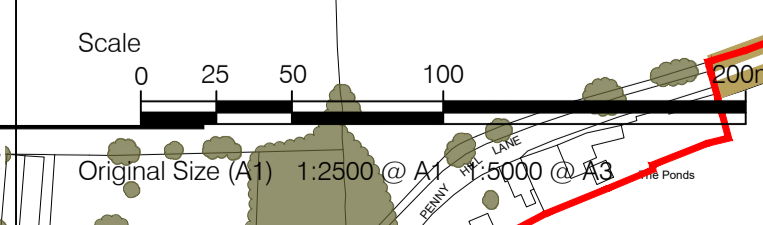
TITLE:  
**Vegetation Removal Plan**  
**Sheet 13 of 29**  
**Whitestone Solar Farm**  
**Regulation 5(2)(n)**

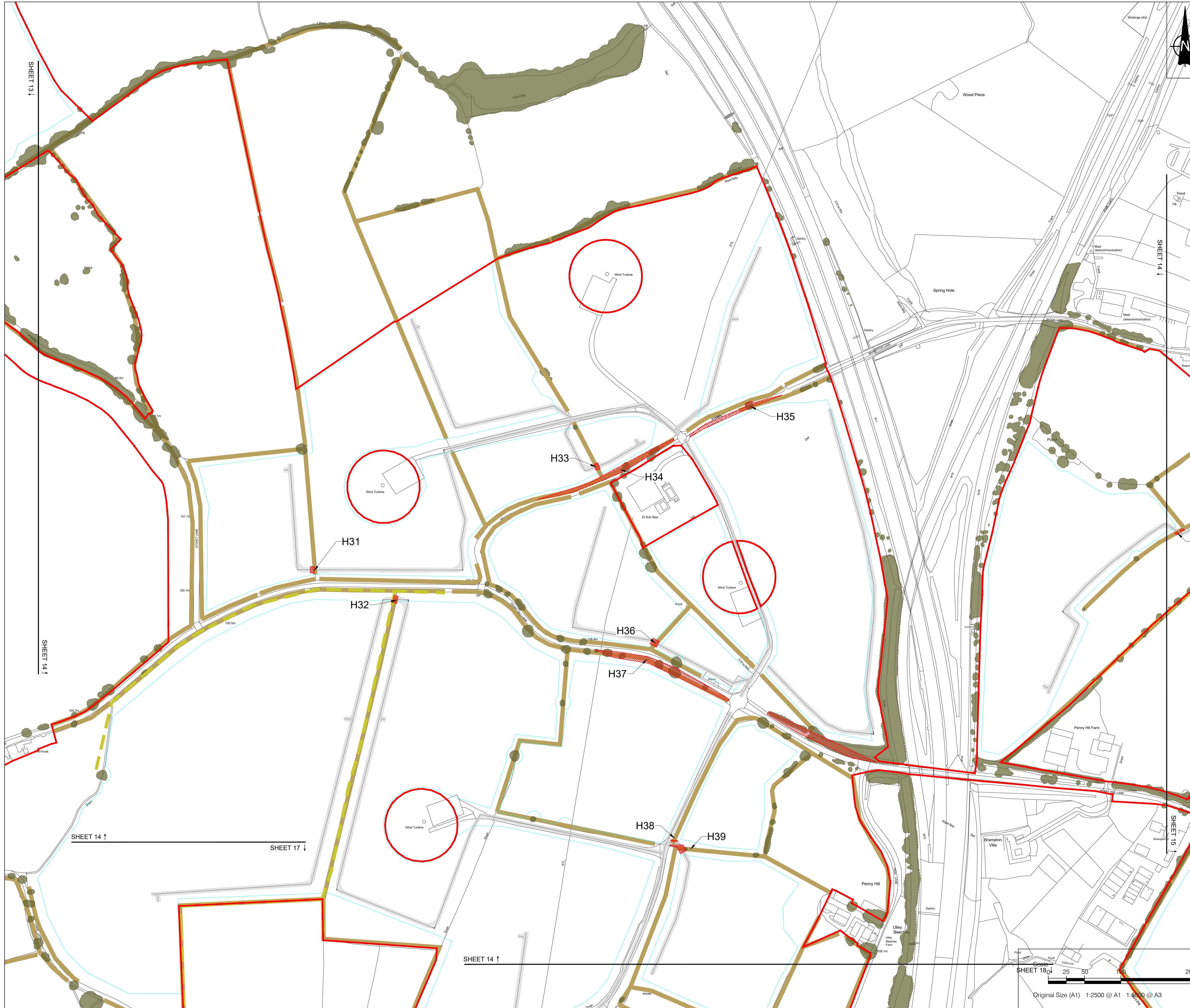
DRAWING DATE: 04/06/2026

SCALE: 1:2500      SHEET: Sheet 13 of 29  
 SIZE: A1      REVISION: P01

DRAWING REFERENCE: EN0110020/APP/2.9

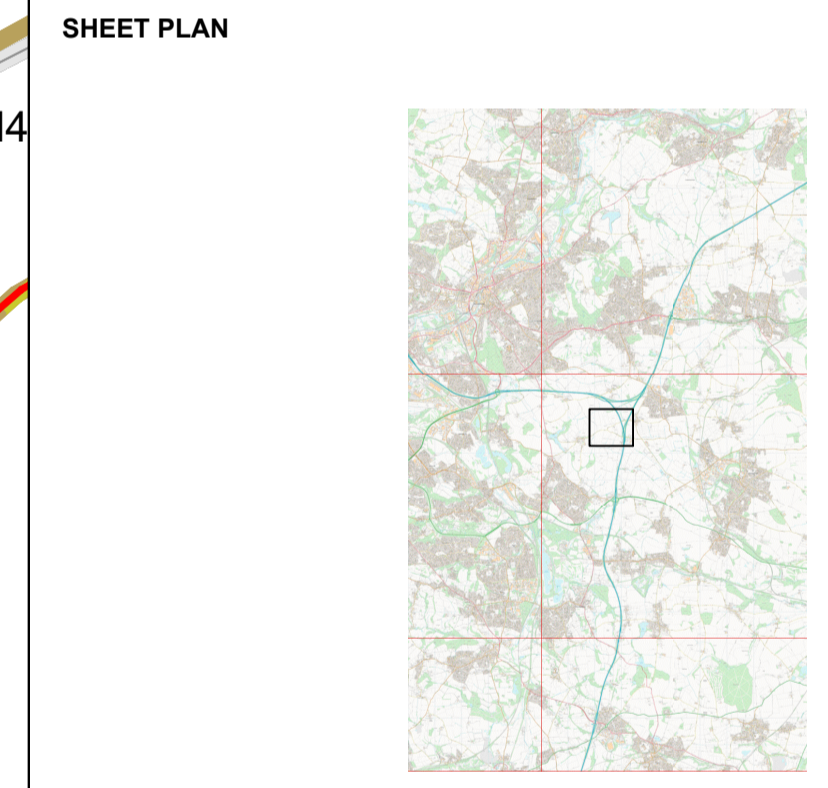
APPLICATION NUMBER: EN0110020





- NOTES**
1. ALL DIMENSIONS IN METRES UNLESS STATED OTHERWISE.
  2. DO NOT SCALE FROM THIS DRAWING. USE ONLY PRINTED DIMENSIONS.
  3. THE PROPOSED WORKS SHOWN ARE ILLUSTRATIVE ONLY AND WILL BE SUBJECT TO CHANGE AS PART OF DETAILED DESIGN DEVELOPMENT. ANY CHANGES WILL BE LIMITED TO BEING WITHIN THE ORDER LIMITS AND ANY OTHER CONSTRAINTS INCLUDED IN THE DEVELOPMENT CONSENT ORDER.

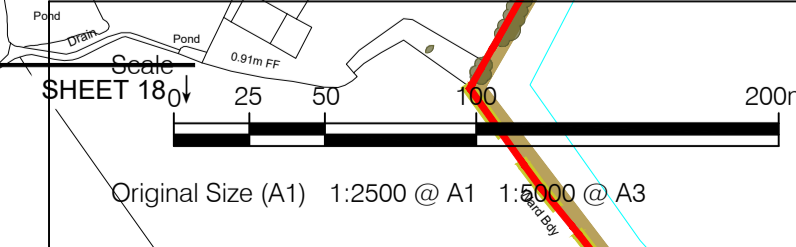
- LEGEND**
- Order Limits
  - Proposed internal access tracks
  - Proposed fence alignment
  - Existing hedgerow
  - Existing hedgerow of importance
  - Existing vegetation
  - Vegetation to be removed
  - Vegetation to be managed at 0.25m during construction



ISSUE	DATE	REMARKS	DRAWN	CHECK	APPROVED
01	June 2026	N/A	EJ	SG	SM

TITLE:  
**Vegetation Removal Plan**  
**Sheet 14 of 29**  
**Whitestone Solar Farm**  
**Regulation 5(2)(n)**

DRAWING DATE: 04/06/2026  
 SCALE: 1:2500  
 SIZE: A1  
 DRAWING REFERENCE: EN0110020/APP/2.9  
 APPLICATION NUMBER: EN0110020

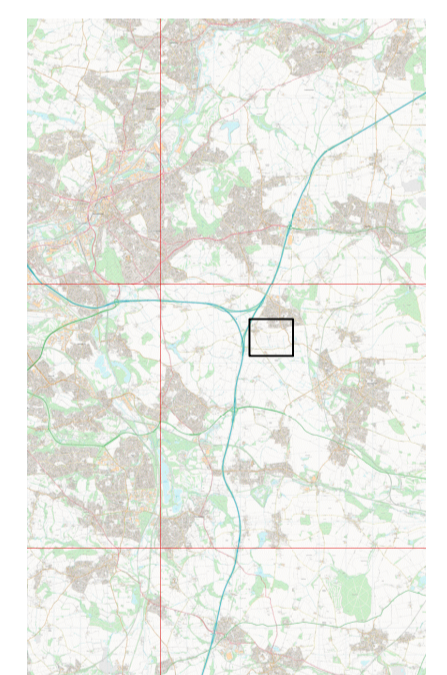




- NOTES**
1. ALL DIMENSIONS IN METRES UNLESS STATED OTHERWISE.
  2. DO NOT SCALE FROM THIS DRAWING. USE ONLY PRINTED DIMENSIONS.
  3. THE PROPOSED WORKS SHOWN ARE ILLUSTRATIVE ONLY AND WILL BE SUBJECT TO CHANGE AS PART OF DETAILED DESIGN DEVELOPMENT. ANY CHANGES WILL BE LIMITED TO BEING WITHIN THE ORDER LIMITS AND ANY OTHER CONSTRAINTS INCLUDED IN THE DEVELOPMENT CONSENT ORDER.

- LEGEND**
- Order Limits
  - Proposed internal access tracks
  - Proposed fence alignment
  - Existing hedgerow
  - Existing hedgerow of importance
  - Existing vegetation
  - Vegetation to be removed
  - Vegetation to be managed at 0.25m during construction

**SHEET PLAN**



01	June 2026	N/A	EJ	SG	SM
ISSUE	DATE	REMARKS	DRAWN	CHECK	APPROVED

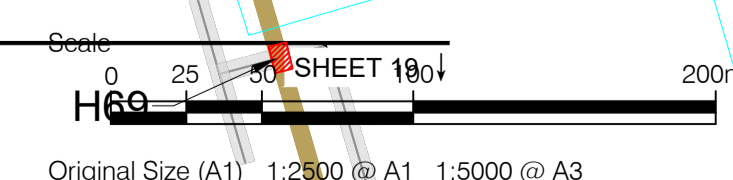
TITLE:  
**Vegetation Removal Plan**  
**Sheet 15 of 29**  
**Whitestone Solar Farm**  
**Regulation 5(2)(n)**

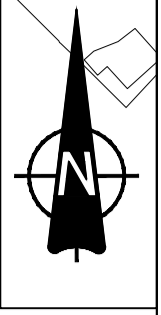
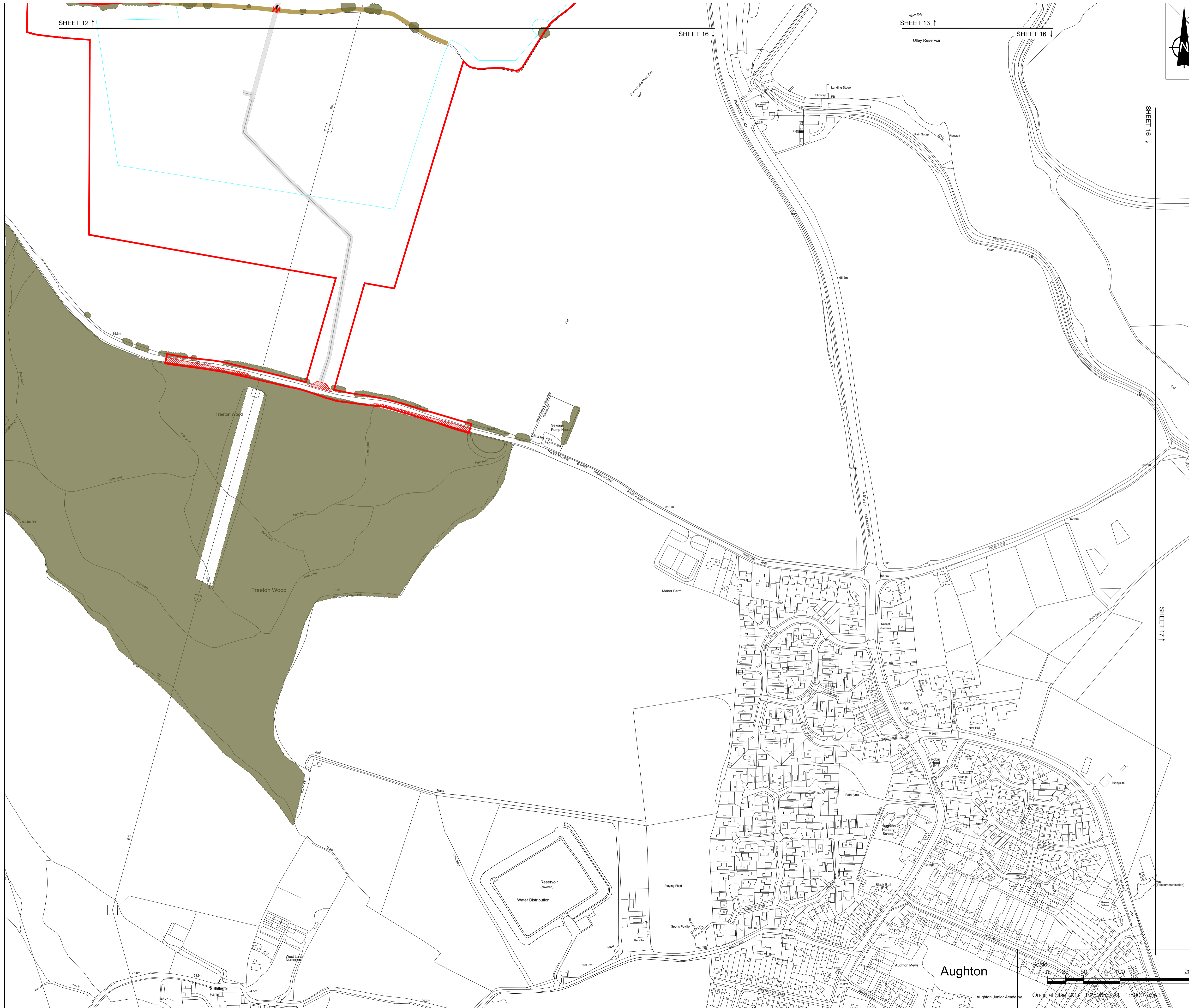
DRAWING DATE: 04/06/2026

SCALE: 1:2500      SHEET: Sheet 15 of 29  
 SIZE: A1      REVISION: P01

DRAWING REFERENCE: EN0110020/APP/2.9

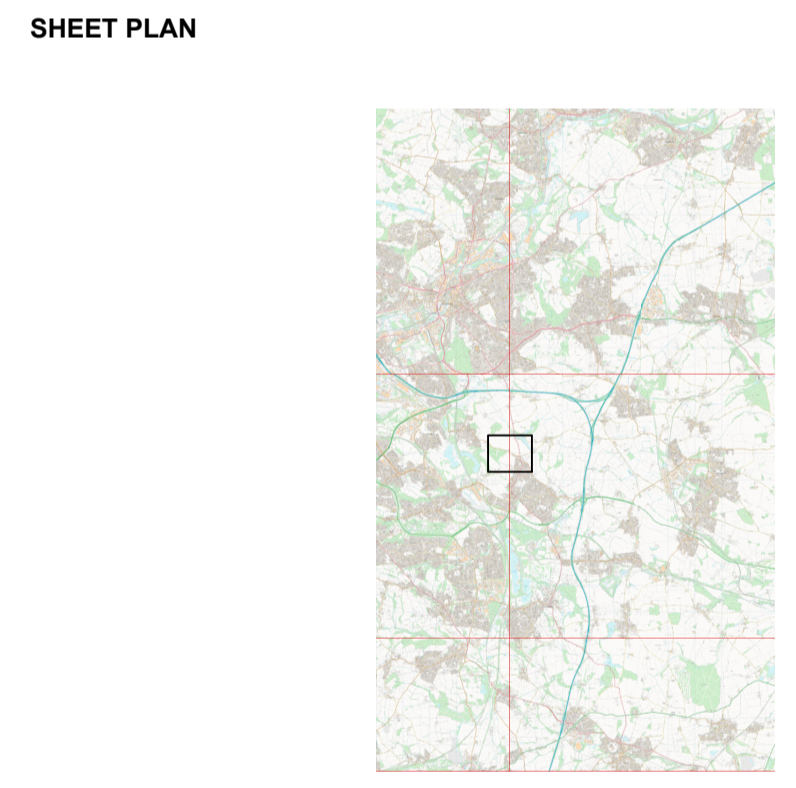
APPLICATION NUMBER: EN0110020





- NOTES**
1. ALL DIMENSIONS IN METRES UNLESS STATED OTHERWISE.
  2. DO NOT SCALE FROM THIS DRAWING. USE ONLY PRINTED DIMENSIONS.
  3. THE PROPOSED WORKS SHOWN ARE ILLUSTRATIVE ONLY AND WILL BE SUBJECT TO CHANGE AS PART OF DETAILED DESIGN DEVELOPMENT. ANY CHANGES WILL BE LIMITED TO BEING WITHIN THE ORDER LIMITS AND ANY OTHER CONSTRAINTS INCLUDED IN THE DEVELOPMENT CONSENT ORDER.

- LEGEND**
- Order Limits
  - Proposed internal access tracks
  - Proposed fence alignment
  - Existing hedgerow
  - Existing hedgerow of importance
  - Existing vegetation
  - Vegetation to be removed
  - Vegetation to be managed at 0.25m during construction



ISSUE	DATE	REMARKS	DRAWN	CHECK	APPROVED
01	June 2026	N/A	EJ	SG	SM

**TITLE:**  
**Vegetation Removal Plan**  
**Sheet 16 of 29**  
**Whitestone Solar Farm**  
**Regulation 5(2)(n)**

**DRAWING DATE:** 04/06/2026

**SCALE:** 1:2500      **SHEET:** Sheet 16 of 29  
**SIZE:** A1      **REVISION:** P01

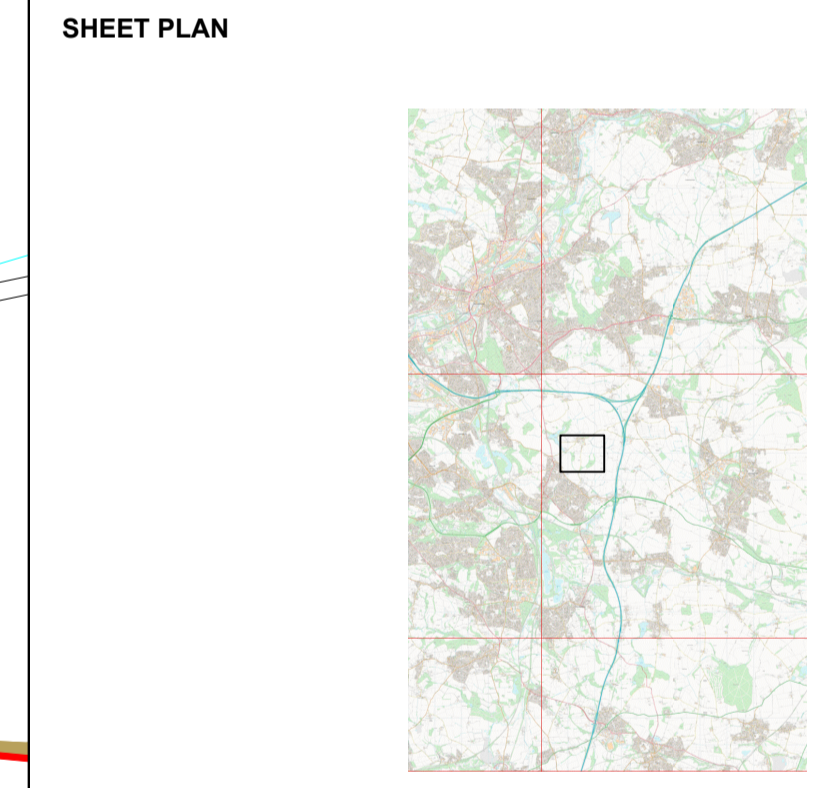
**DRAWING REFERENCE:** EN0110020/APP/2.9  
**APPLICATION NUMBER:** EN0110020





- NOTES**
1. ALL DIMENSIONS IN METRES UNLESS STATED OTHERWISE.
  2. DO NOT SCALE FROM THIS DRAWING. USE ONLY PRINTED DIMENSIONS.
  3. THE PROPOSED WORKS SHOWN ARE ILLUSTRATIVE ONLY AND WILL BE SUBJECT TO CHANGE AS PART OF DETAILED DESIGN DEVELOPMENT. ANY CHANGES WILL BE LIMITED TO BEING WITHIN THE ORDER LIMITS AND ANY OTHER CONSTRAINTS INCLUDED IN THE DEVELOPMENT CONSENT ORDER.

- LEGEND**
- Order Limits
  - Proposed internal access tracks
  - Proposed fence alignment
  - Existing hedgerow
  - Existing hedgerow of importance
  - Existing vegetation
  - Vegetation to be removed
  - Vegetation to be managed at 0.25m during construction



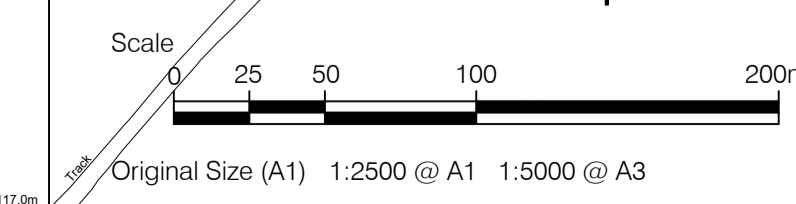
ISSUE	DATE	REMARKS	DRAWN	CHECK	APPROVED
01	June 2026	N/A	EJ	SG	SM

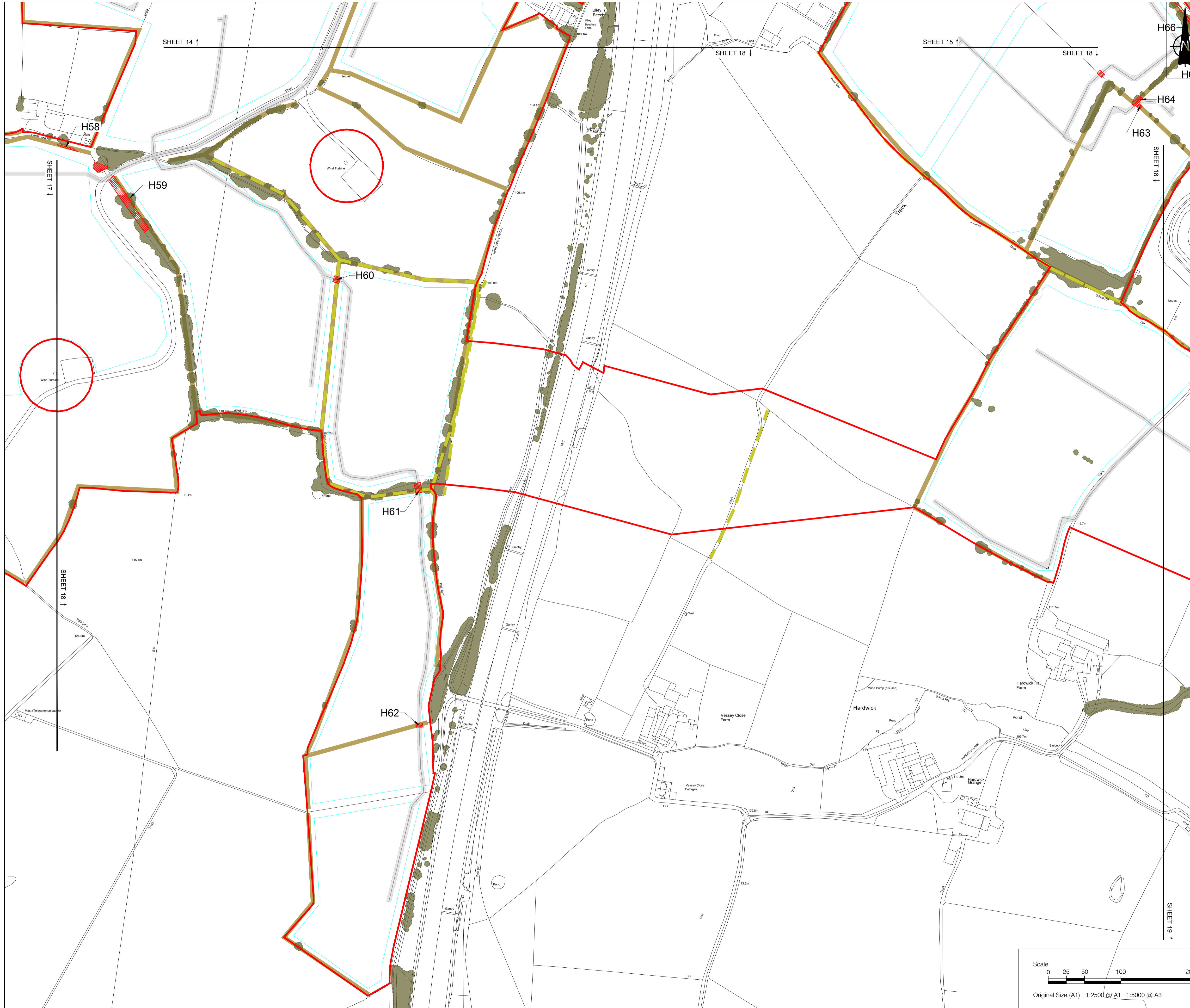
TITLE:  
**Vegetation Removal Plan**  
**Sheet 17 of 29**  
**Whitestone Solar Farm**  
**Regulation 5(2)(n)**

DRAWING DATE: 04/06/2026

SCALE: 1:2500      SHEET: Sheet 17 of 29  
 SIZE: A1      REVISION: P01

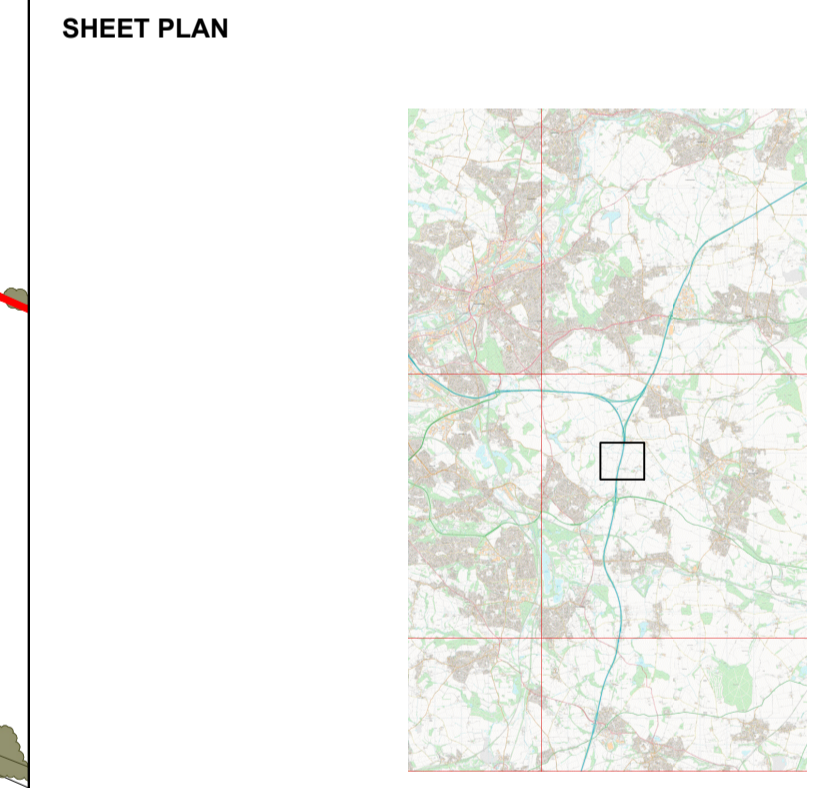
DRAWING REFERENCE: EN0110020/APP/2.9  
 APPLICATION NUMBER: EN0110020





- NOTES**
1. ALL DIMENSIONS IN METRES UNLESS STATED OTHERWISE.
  2. DO NOT SCALE FROM THIS DRAWING. USE ONLY PRINTED DIMENSIONS.
  3. THE PROPOSED WORKS SHOWN ARE ILLUSTRATIVE ONLY AND WILL BE SUBJECT TO CHANGE AS PART OF DETAILED DESIGN DEVELOPMENT. ANY CHANGES WILL BE LIMITED TO BEING WITHIN THE ORDER LIMITS AND ANY OTHER CONSTRAINTS INCLUDED IN THE DEVELOPMENT CONSENT ORDER.

- LEGEND**
- Order Limits
  - Proposed internal access tracks
  - Proposed fence alignment
  - Existing hedgerow
  - Existing hedgerow of importance
  - Existing vegetation
  - Vegetation to be removed
  - Vegetation to be managed at 0.25m during construction



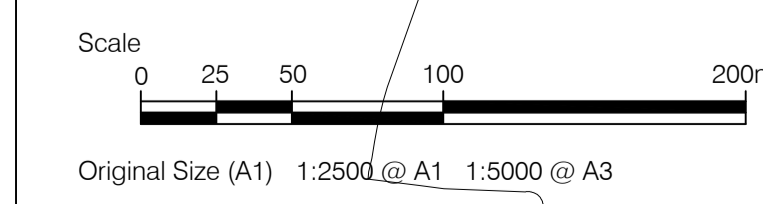
ISSUE	DATE	REMARKS	DRAWN	CHECK	APPROVED
01	June 2026	N/A	EJ	SG	SM

**TITLE:**  
**Vegetation Removal Plan**  
**Sheet 18 of 29**  
**Whitestone Solar Farm**  
**Regulation 5(2)(n)**

DRAWING DATE: 04/06/2026

SCALE: 1:2500      SHEET: Sheet 18 of 29  
 SIZE: A1      REVISION: P01

DRAWING REFERENCE: EN0110020/APP/2.9  
 APPLICATION NUMBER: EN0110020

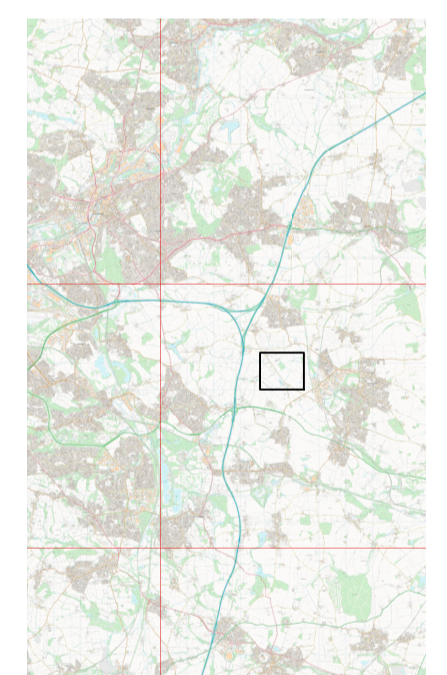




- NOTES**
1. ALL DIMENSIONS IN METRES UNLESS STATED OTHERWISE.
  2. DO NOT SCALE FROM THIS DRAWING. USE ONLY PRINTED DIMENSIONS.
  3. THE PROPOSED WORKS SHOWN ARE ILLUSTRATIVE ONLY AND WILL BE SUBJECT TO CHANGE AS PART OF DETAILED DESIGN DEVELOPMENT. ANY CHANGES WILL BE LIMITED TO BEING WITHIN THE ORDER LIMITS AND ANY OTHER CONSTRAINTS INCLUDED IN THE DEVELOPMENT CONSENT ORDER.

- LEGEND**
- Order Limits
  - Proposed internal access tracks
  - Proposed fence alignment
  - Existing hedgerow
  - Existing hedgerow of importance
  - Existing vegetation
  - Vegetation to be removed
  - Vegetation to be managed at 0.25m during construction

**SHEET PLAN**



01	June 2026	N/A	EJ	SG	SM
ISSUE	DATE	REMARKS	DRAWN	CHECK	APPROVED

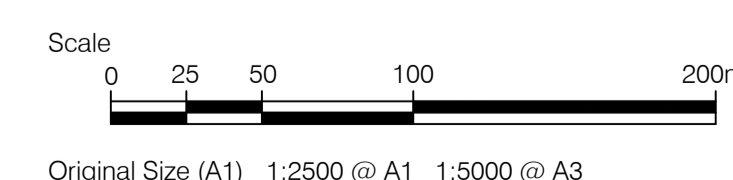
TITLE:  
**Vegetation Removal Plan**  
**Sheet 19 of 29**  
**Whitestone Solar Farm**  
**Regulation 5(2)(n)**

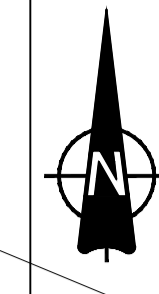
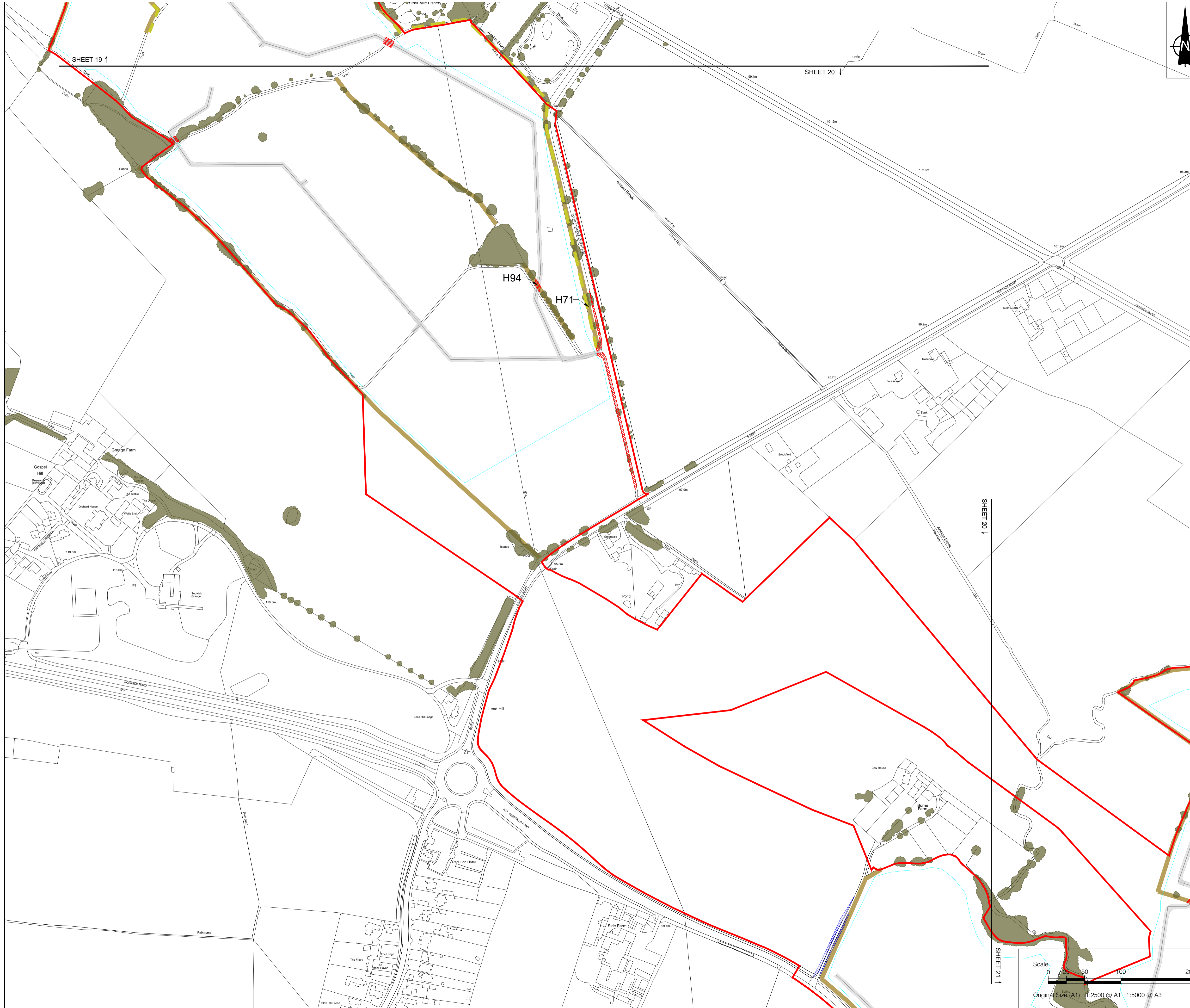
DRAWING DATE: 04/06/2026

SCALE: 1:2500      SHEET: Sheet 19 of 29  
 SIZE: A1      REVISION: P01

DRAWING REFERENCE: EN0110020/APP/2.9

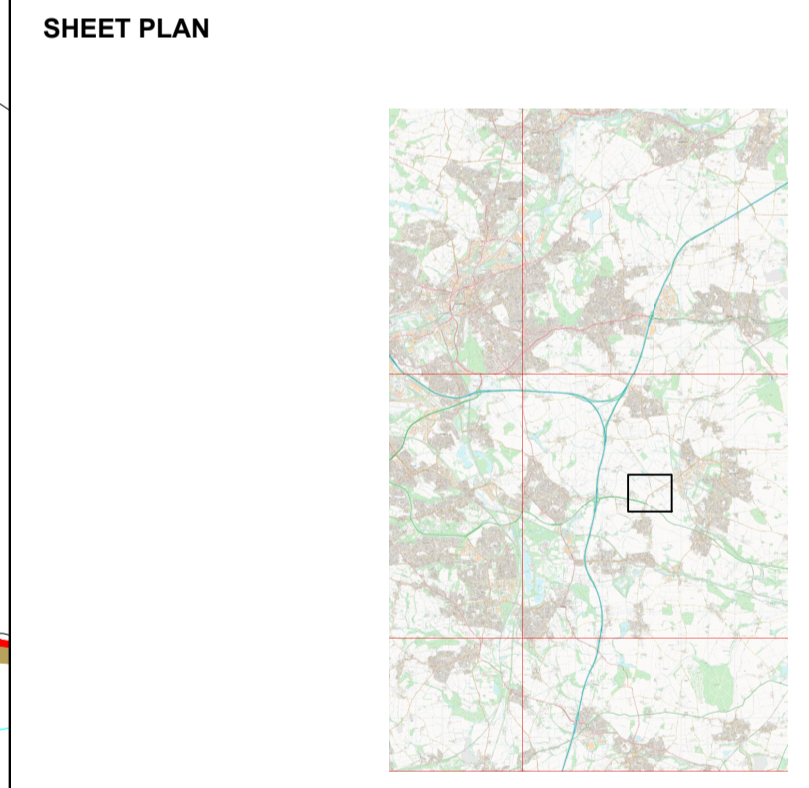
APPLICATION NUMBER: EN0110020





- NOTES**
1. ALL DIMENSIONS IN METRES UNLESS STATED OTHERWISE.
  2. DO NOT SCALE FROM THIS DRAWING. USE ONLY PRINTED DIMENSIONS.
  3. THE PROPOSED WORKS SHOWN ARE ILLUSTRATIVE ONLY AND WILL BE SUBJECT TO CHANGE AS PART OF DETAILED DESIGN DEVELOPMENT. ANY CHANGES WILL BE LIMITED TO BEING WITHIN THE ORDER LIMITS AND ANY OTHER CONSTRAINTS INCLUDED IN THE DEVELOPMENT CONSENT ORDER.

- LEGEND**
- Order Limits
  - Proposed internal access tracks
  - Proposed fence alignment
  - Existing hedgerow
  - Existing hedgerow of importance
  - Existing vegetation
  - Vegetation to be removed
  - Vegetation to be managed at 0.25m during construction




01	June 2026	N/A	EJ	SG	SM
ISSUE	DATE	REMARKS	DRAWN	CHECK	APPROVED

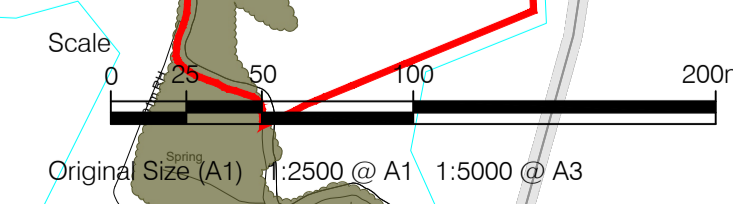
TITLE:  
**Vegetation Removal Plan**  
**Sheet 20 of 29**  
**Whitestone Solar Farm**  
**Regulation 5(2)(n)**

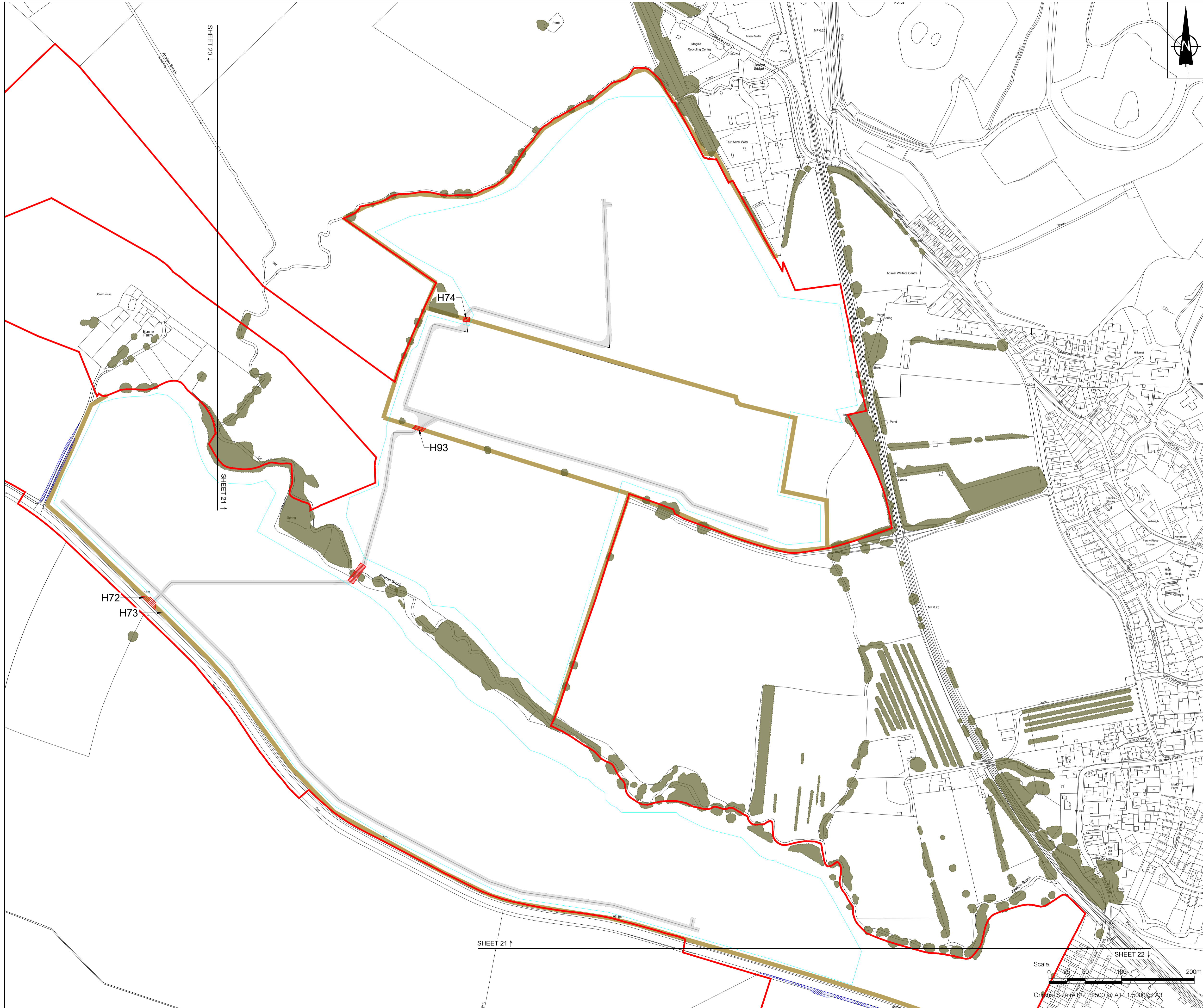
DRAWING DATE: 04/06/2026

SCALE: 1:2500      SHEET: Sheet 20 of 29  
 SIZE: A1      REVISION: P01

DRAWING REFERENCE: EN0110020/APP/2.9

APPLICATION NUMBER: EN0110020

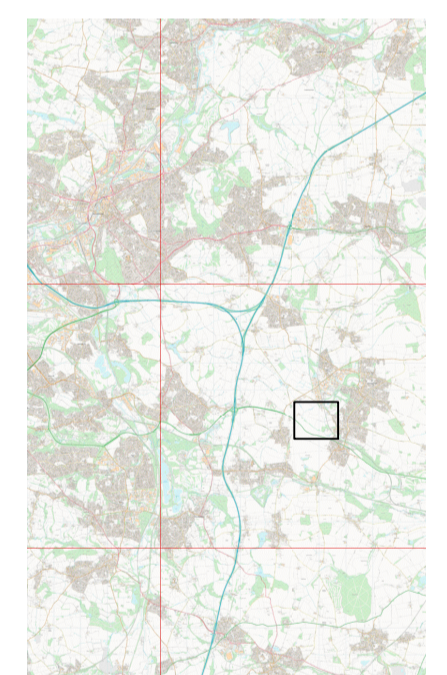




- NOTES**
1. ALL DIMENSIONS IN METRES UNLESS STATED OTHERWISE.
  2. DO NOT SCALE FROM THIS DRAWING. USE ONLY PRINTED DIMENSIONS.
  3. THE PROPOSED WORKS SHOWN ARE ILLUSTRATIVE ONLY AND WILL BE SUBJECT TO CHANGE AS PART OF DETAILED DESIGN DEVELOPMENT. ANY CHANGES WILL BE LIMITED TO BEING WITHIN THE ORDER LIMITS AND ANY OTHER CONSTRAINTS INCLUDED IN THE DEVELOPMENT CONSENT ORDER.

- LEGEND**
- Order Limits
  - Proposed internal access tracks
  - Proposed fence alignment
  - Existing hedgerow
  - Existing hedgerow of importance
  - Existing vegetation
  - Vegetation to be removed
  - Vegetation to be managed at 0.25m during construction

**SHEET PLAN**




01	June 2026	N/A	EJ	SG	SM
----	-----------	-----	----	----	----

ISSUE DATE REMARKS DRAWN CHECK APPROVED

TITLE:  
**Vegetation Removal Plan**  
**Sheet 21 of 29**  
**Whitestone Solar Farm**  
**Regulation 5(2)(n)**

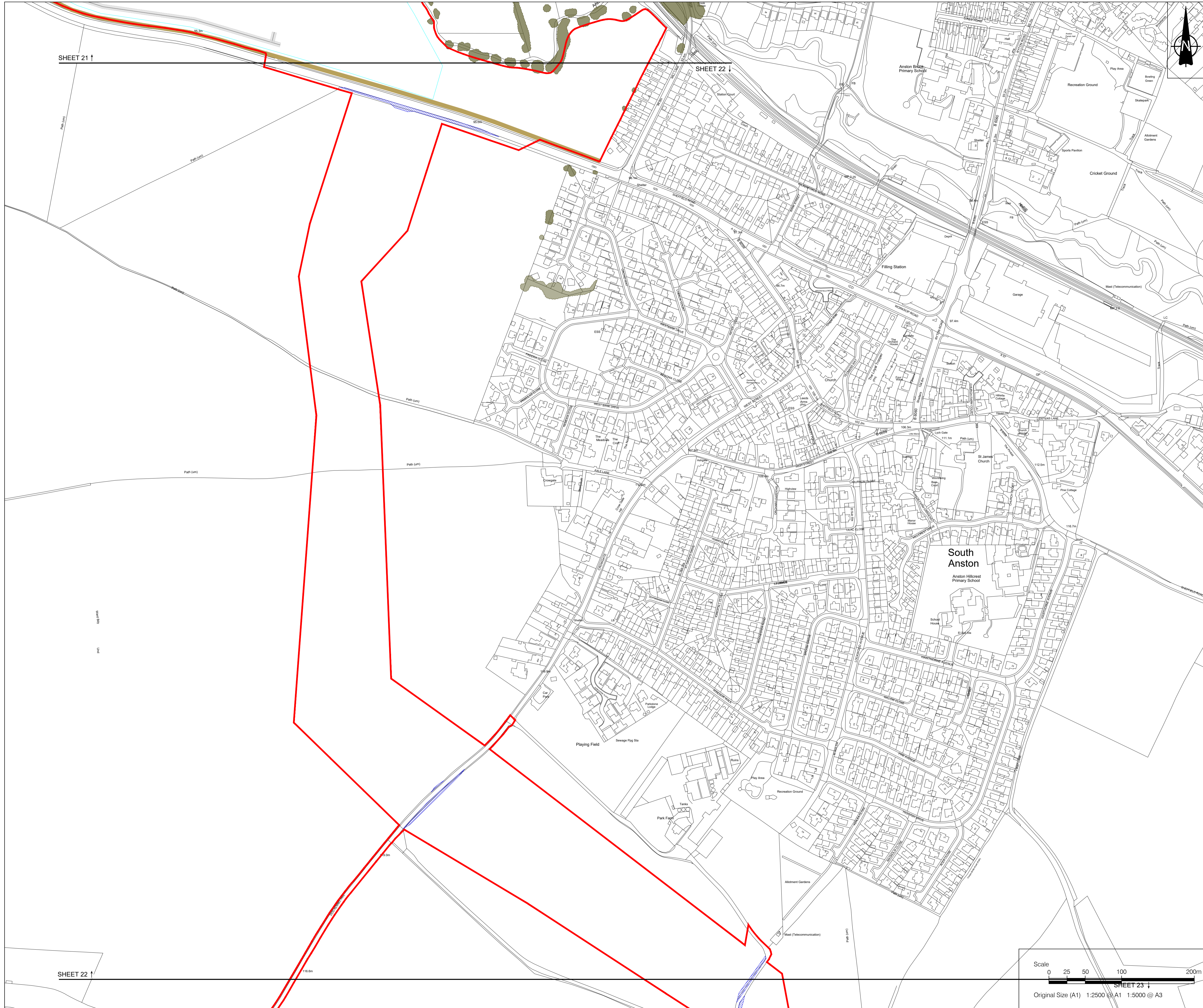
DRAWING DATE: 04/06/2026

SCALE: 1:2500 SHEET: Sheet 21 of 29  
 SIZE: A1 REVISION: P01

DRAWING REFERENCE: EN0110020/APP/2.9

APPLICATION NUMBER: EN0110020





- NOTES**
1. ALL DIMENSIONS IN METRES UNLESS STATED OTHERWISE.
  2. DO NOT SCALE FROM THIS DRAWING. USE ONLY PRINTED DIMENSIONS.
  3. THE PROPOSED WORKS SHOWN ARE ILLUSTRATIVE ONLY AND WILL BE SUBJECT TO CHANGE AS PART OF DETAILED DESIGN DEVELOPMENT. ANY CHANGES WILL BE LIMITED TO BEING WITHIN THE ORDER LIMITS AND ANY OTHER CONSTRAINTS INCLUDED IN THE DEVELOPMENT CONSENT ORDER.

- LEGEND**
- Order Limits
  - Proposed internal access tracks
  - Proposed fence alignment
  - Existing hedgerow
  - Existing hedgerow of importance
  - Existing vegetation
  - Vegetation to be removed
  - Vegetation to be managed at 0.25m during construction



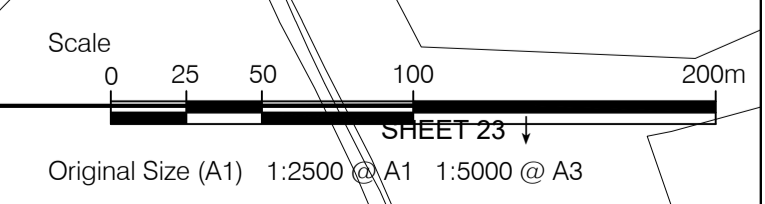
01	June 2026	N/A	EJ	SG	SM
ISSUE	DATE	REMARKS	DRAWN	CHECK	APPROVED

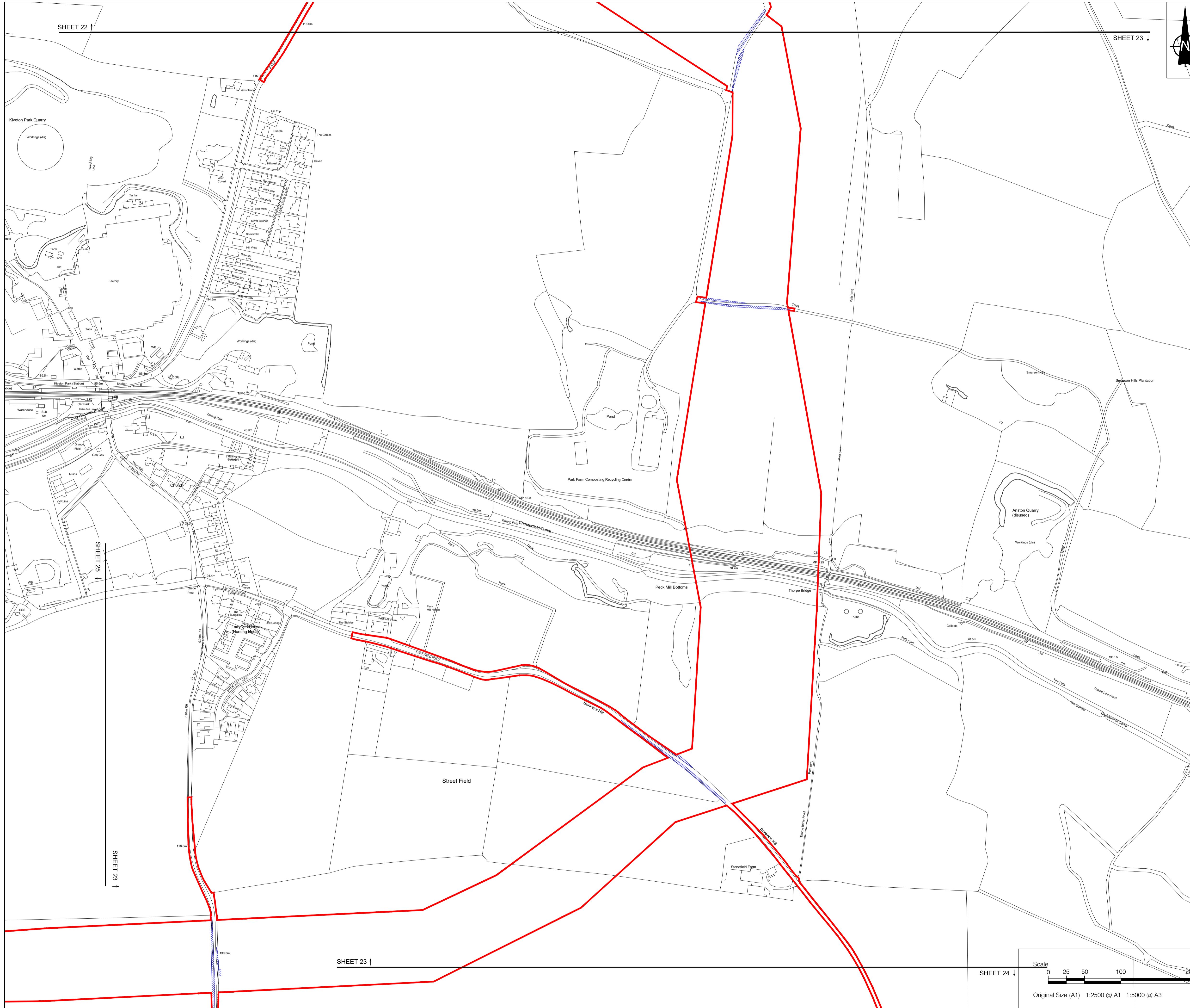
**TITLE:**  
**Vegetation Removal Plan**  
**Sheet 22 of 29**  
**Whitestone Solar Farm**  
**Regulation 5(2)(n)**

DRAWING DATE: 04/06/2026

SCALE: 1:2500      SHEET: Sheet 22 of 29  
 SIZE: A1      REVISION: P01

DRAWING REFERENCE: EN0110020/APP/2.9  
 APPLICATION NUMBER: EN0110020

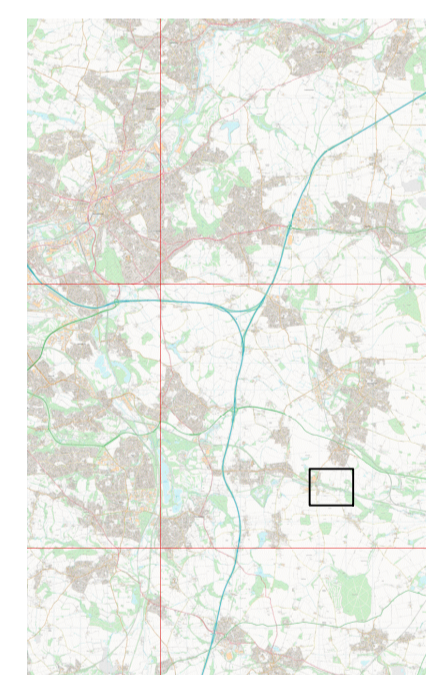




- NOTES**
1. ALL DIMENSIONS IN METRES UNLESS STATED OTHERWISE.
  2. DO NOT SCALE FROM THIS DRAWING. USE ONLY PRINTED DIMENSIONS.
  3. THE PROPOSED WORKS SHOWN ARE ILLUSTRATIVE ONLY AND WILL BE SUBJECT TO CHANGE AS PART OF DETAILED DESIGN DEVELOPMENT. ANY CHANGES WILL BE LIMITED TO BEING WITHIN THE ORDER LIMITS AND ANY OTHER CONSTRAINTS INCLUDED IN THE DEVELOPMENT CONSENT ORDER.

- LEGEND**
- Order Limits
  - Proposed internal access tracks
  - Proposed fence alignment
  - Existing hedgerow
  - Existing hedgerow of importance
  - Existing vegetation
  - Vegetation to be removed
  - Vegetation to be managed at 0.25m during construction

**SHEET PLAN**



ISSUE	DATE	REMARKS	DRAWN	CHECK	APPROVED
01	June 2026	N/A	EJ	SG	SM

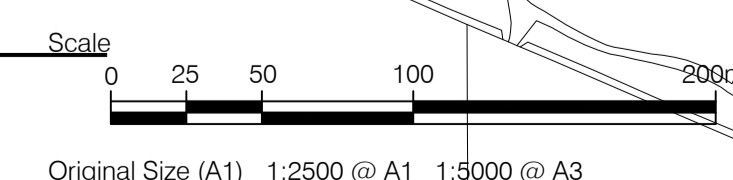
TITLE:  
**Vegetation Removal Plan**  
**Sheet 23 of 29**  
**Whitestone Solar Farm**  
**Regulation 5(2)(n)**

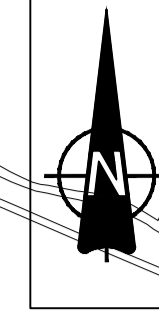
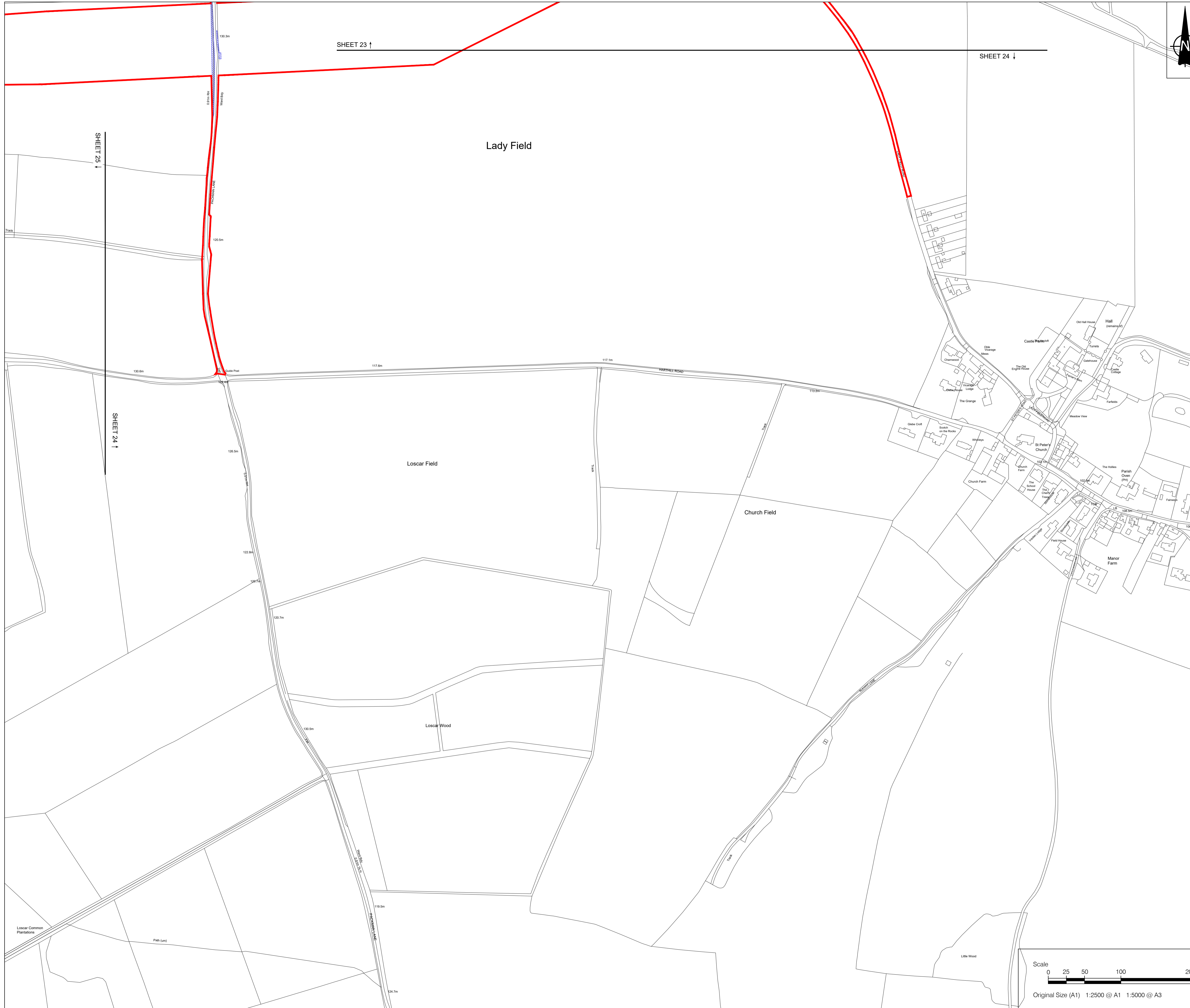
DRAWING DATE: 04/06/2026

SCALE: 1:2500  
 SIZE: A1  
 SHEET: Sheet 23 of 29  
 REVISION: P01

DRAWING REFERENCE: EN0110020/APP/2.9

APPLICATION NUMBER: EN0110020

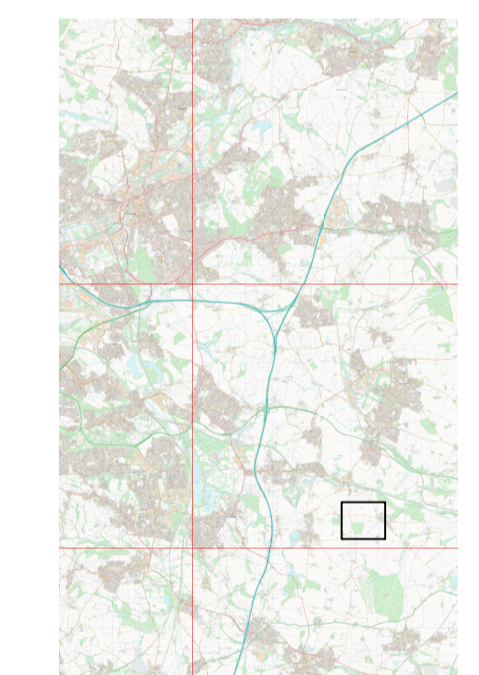




- NOTES**
1. ALL DIMENSIONS IN METRES UNLESS STATED OTHERWISE.
  2. DO NOT SCALE FROM THIS DRAWING. USE ONLY PRINTED DIMENSIONS.
  3. THE PROPOSED WORKS SHOWN ARE ILLUSTRATIVE ONLY AND WILL BE SUBJECT TO CHANGE AS PART OF DETAILED DESIGN DEVELOPMENT. ANY CHANGES WILL BE LIMITED TO BEING WITHIN THE ORDER LIMITS AND ANY OTHER CONSTRAINTS INCLUDED IN THE DEVELOPMENT CONSENT ORDER.

- LEGEND**
- Order Limits
  - Proposed internal access tracks
  - Proposed fence alignment
  - Existing hedgerow
  - Existing hedgerow of importance
  - Existing vegetation
  - Vegetation to be removed
  - Vegetation to be managed at 0.25m during construction

**SHEET PLAN**



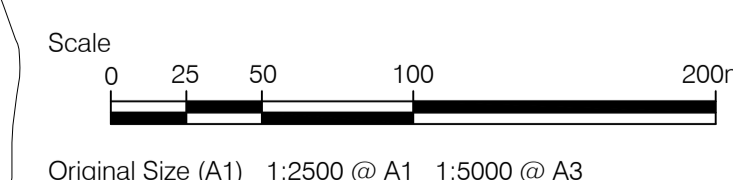
01	June 2026	N/A	EJ	SG	SM
ISSUE	DATE	REMARKS	DRAWN	CHECK	APPROVED

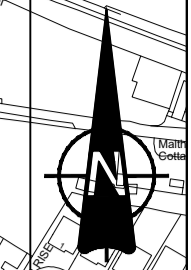
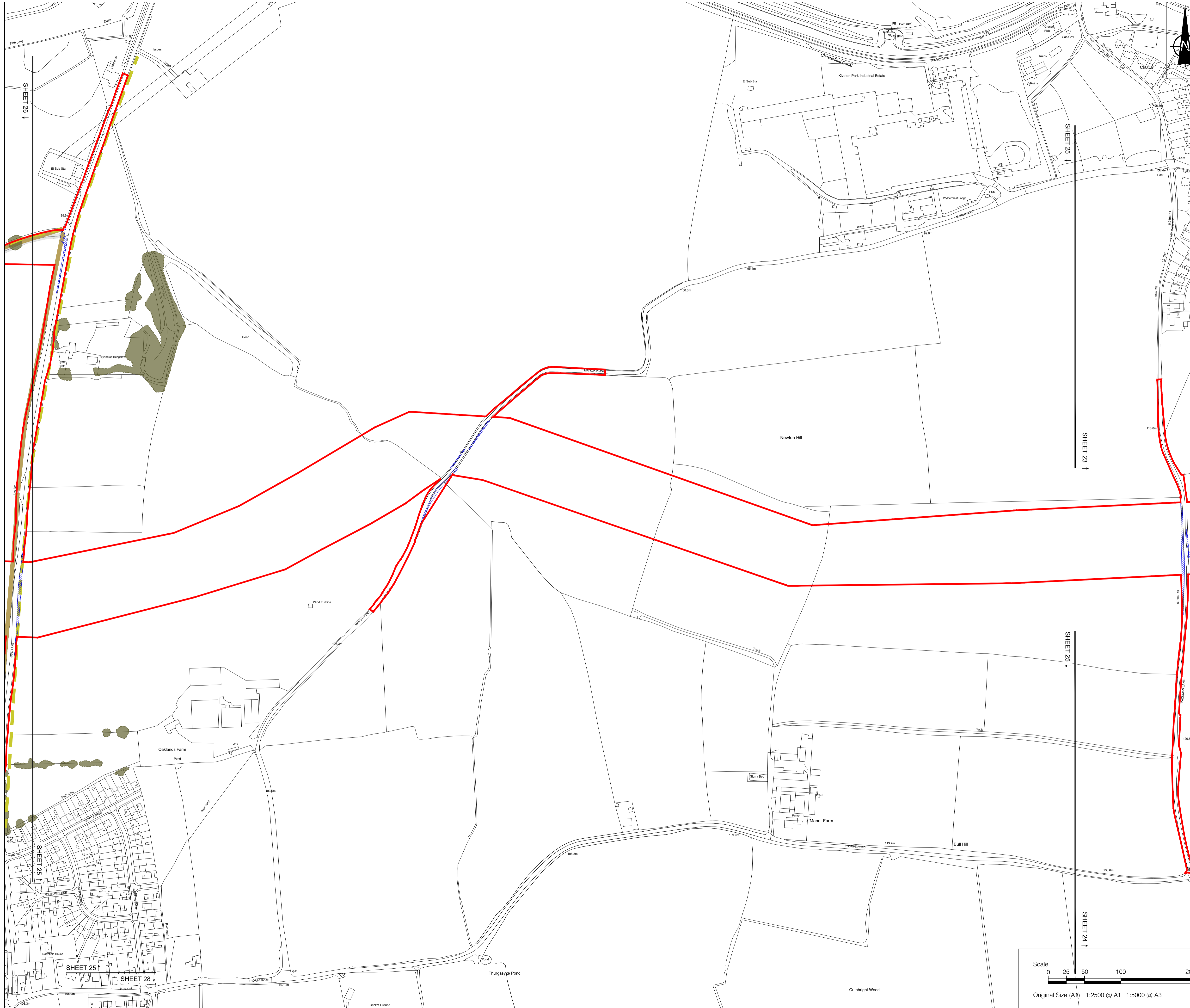
TITLE:  
**Vegetation Removal Plan**  
**Sheet 24 of 29**  
**Whitestone Solar Farm**  
**Regulation 5(2)(n)**

DRAWING DATE: 04/06/2026

SCALE: 1:2500      SHEET: Sheet 24 of 29  
 SIZE: A1            REVISION: P01

DRAWING REFERENCE: EN0110020/APP/2.9  
 APPLICATION NUMBER: EN0110020

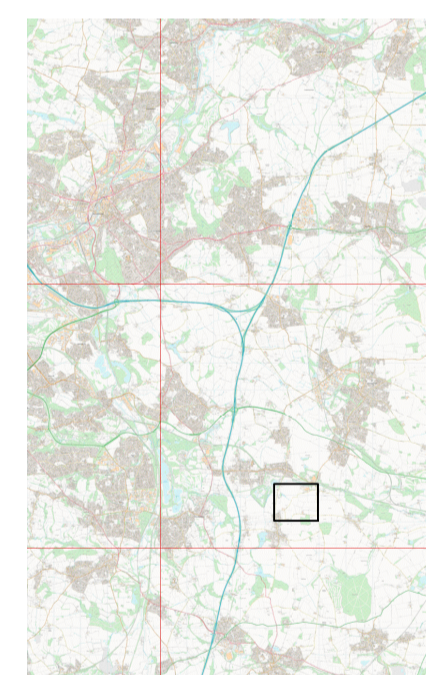




- NOTES**
1. ALL DIMENSIONS IN METRES UNLESS STATED OTHERWISE.
  2. DO NOT SCALE FROM THIS DRAWING. USE ONLY PRINTED DIMENSIONS.
  3. THE PROPOSED WORKS SHOWN ARE ILLUSTRATIVE ONLY AND WILL BE SUBJECT TO CHANGE AS PART OF DETAILED DESIGN DEVELOPMENT. ANY CHANGES WILL BE LIMITED TO BEING WITHIN THE ORDER LIMITS AND ANY OTHER CONSTRAINTS INCLUDED IN THE DEVELOPMENT CONSENT ORDER.

- LEGEND**
- Order Limits
  - Proposed internal access tracks
  - Proposed fence alignment
  - Existing hedgerow
  - Existing hedgerow of importance
  - Existing vegetation
  - Vegetation to be removed
  - Vegetation to be managed at 0.25m during construction

**SHEET PLAN**




01	June 2026	N/A	EJ	SG	SM
ISSUE	DATE	REMARKS	DRAWN	CHECK	APPROVED

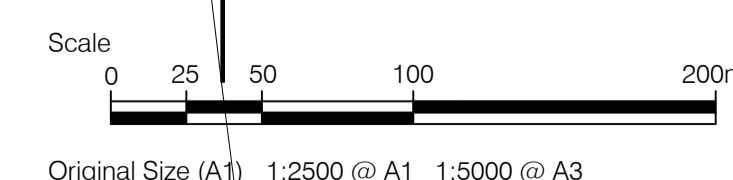
TITLE:  
**Vegetation Removal Plan**  
**Sheet 25 of 29**  
**Whitestone Solar Farm**  
**Regulation 5(2)(n)**

DRAWING DATE: 04/06/2026

SCALE: 1:2500      SHEET: Sheet 25 of 29  
 SIZE: A1      REVISION: P01

DRAWING REFERENCE: EN0110020/APP/2.9

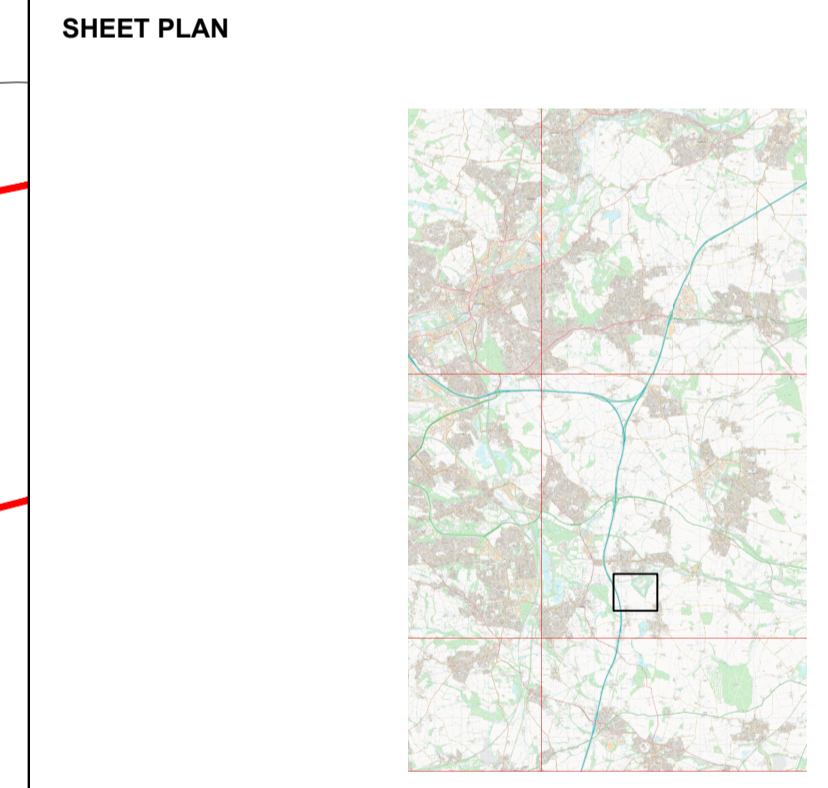
APPLICATION NUMBER: EN0110020





- NOTES**
1. ALL DIMENSIONS IN METRES UNLESS STATED OTHERWISE.
  2. DO NOT SCALE FROM THIS DRAWING. USE ONLY PRINTED DIMENSIONS.
  3. THE PROPOSED WORKS SHOWN ARE ILLUSTRATIVE ONLY AND WILL BE SUBJECT TO CHANGE AS PART OF DETAILED DESIGN DEVELOPMENT. ANY CHANGES WILL BE LIMITED TO BEING WITHIN THE ORDER LIMITS AND ANY OTHER CONSTRAINTS INCLUDED IN THE DEVELOPMENT CONSENT ORDER.

- LEGEND**
- Order Limits
  - Proposed internal access tracks
  - Proposed fence alignment
  - Existing hedgerow
  - Existing hedgerow of importance
  - Existing vegetation
  - Vegetation to be removed
  - Vegetation to be managed at 0.25m during construction



ISSUE	DATE	REMARKS	DRAWN	CHECK	APPROVED
01	June 2026	N/A	EJ	SG	SM

TITLE:  
**Vegetation Removal Plan**  
**Sheet 26 of 29**  
**Whitestone Solar Farm**  
**Regulation 5(2)(n)**

DRAWING DATE: 04/06/2026

SCALE: 1:2500  
 SIZE: A1

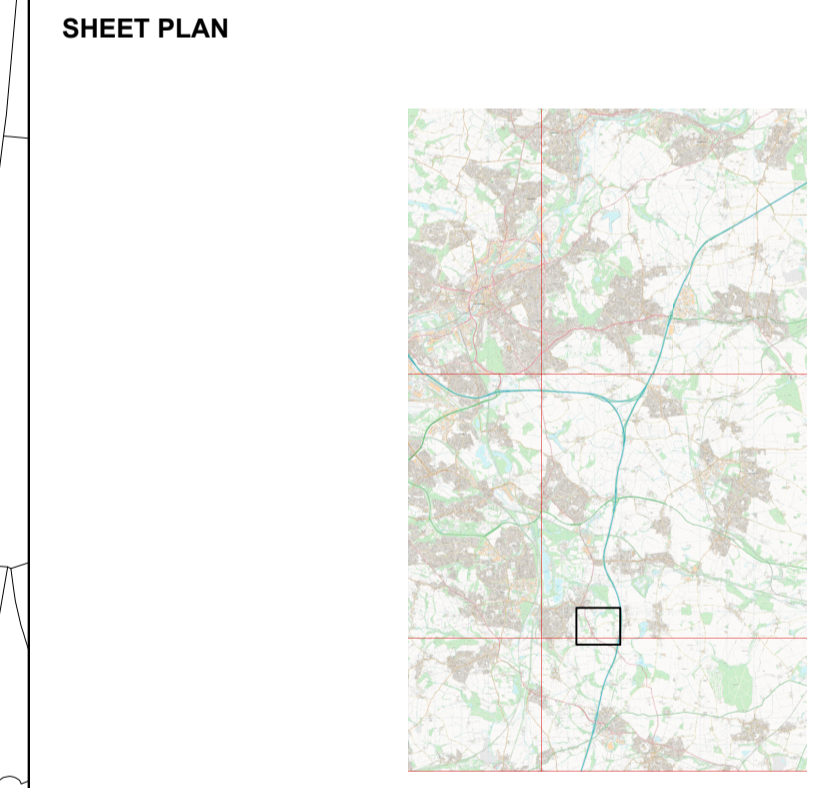
DRAWING REFERENCE: EN0110020/APP/2.9  
 APPLICATION NUMBER: EN0110020





- NOTES**
1. ALL DIMENSIONS IN METRES UNLESS STATED OTHERWISE.
  2. DO NOT SCALE FROM THIS DRAWING. USE ONLY PRINTED DIMENSIONS.
  3. THE PROPOSED WORKS SHOWN ARE ILLUSTRATIVE ONLY AND WILL BE SUBJECT TO CHANGE AS PART OF DETAILED DESIGN DEVELOPMENT. ANY CHANGES WILL BE LIMITED TO BEING WITHIN THE ORDER LIMITS AND ANY OTHER CONSTRAINTS INCLUDED IN THE DEVELOPMENT CONSENT ORDER.

- LEGEND**
- Order Limits
  - Proposed internal access tracks
  - Proposed fence alignment
  - Existing hedgerow
  - Existing hedgerow of importance
  - Existing vegetation
  - Vegetation to be removed
  - Vegetation to be managed at 0.25m during construction



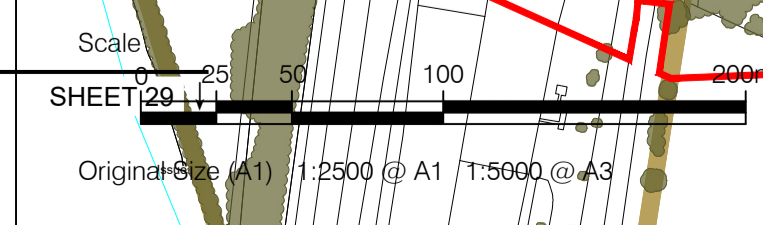
01	June 2026	N/A	EJ	SG	SM
ISSUE	DATE	REMARKS	DRAWN	CHECK	APPROVED

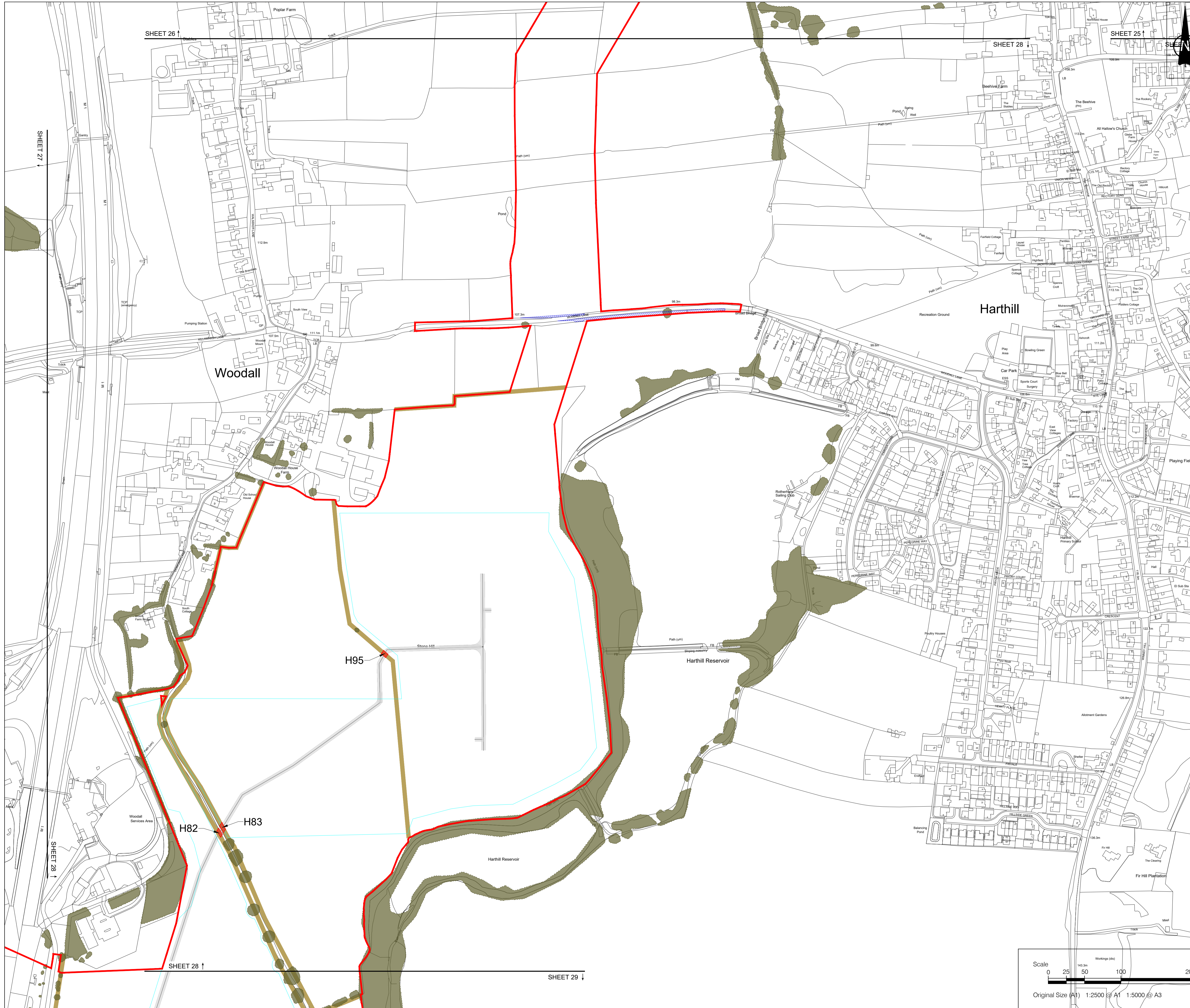
**TITLE:**  
**Vegetation Removal Plan**  
**Sheet 27 of 29**  
**Whitestone Solar Farm**  
**Regulation 5(2)(n)**

DRAWING DATE: 04/06/2026

SCALE: 1:2500      SHEET: Sheet 27 of 29  
 SIZE: A1      REVISION: P01

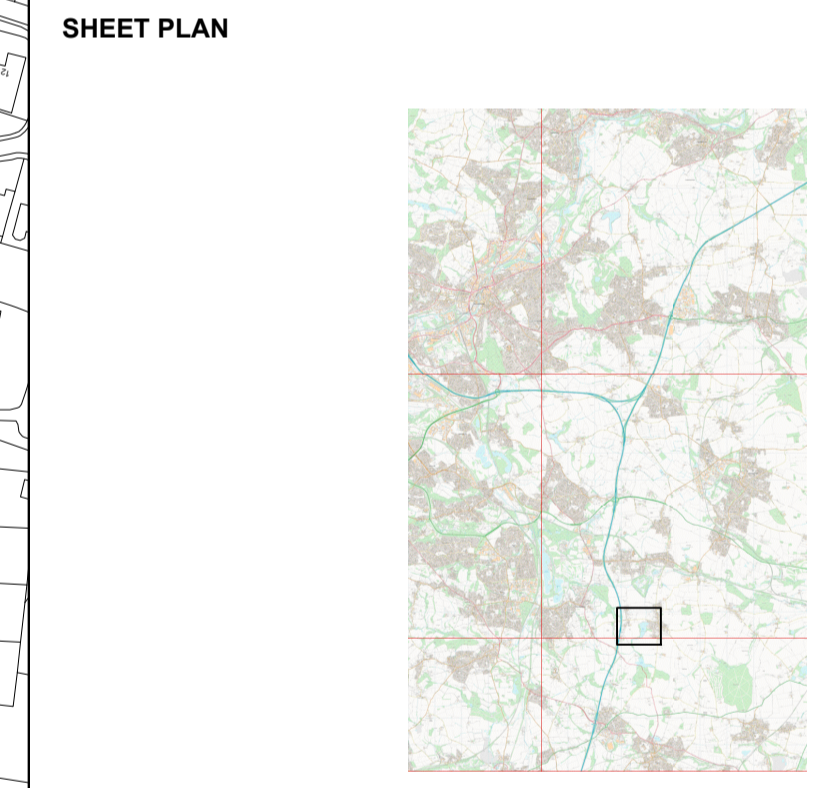
DRAWING REFERENCE: EN0110020/APP/2.9  
 APPLICATION NUMBER: EN0110020





- NOTES**
1. ALL DIMENSIONS IN METRES UNLESS STATED OTHERWISE.
  2. DO NOT SCALE FROM THIS DRAWING. USE ONLY PRINTED DIMENSIONS.
  3. THE PROPOSED WORKS SHOWN ARE ILLUSTRATIVE ONLY AND WILL BE SUBJECT TO CHANGE AS PART OF DETAILED DESIGN DEVELOPMENT. ANY CHANGES WILL BE LIMITED TO BEING WITHIN THE ORDER LIMITS AND ANY OTHER CONSTRAINTS INCLUDED IN THE DEVELOPMENT CONSENT ORDER.

- LEGEND**
- Order Limits
  - Proposed internal access tracks
  - Proposed fence alignment
  - Existing hedgerow
  - Existing hedgerow of importance
  - Existing vegetation
  - Vegetation to be removed
  - Vegetation to be managed at 0.25m during construction

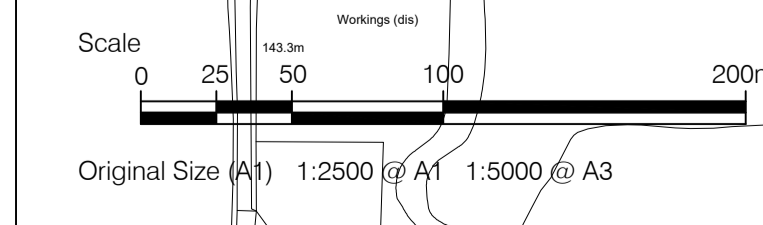


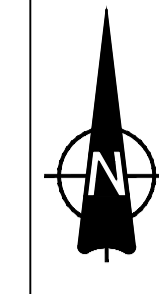
ISSUE	DATE	REMARKS	DRAWN	CHECK	APPROVED
01	June 2026	N/A	EJ	SG	SM

**TITLE:**  
**Vegetation Removal Plan**  
**Sheet 28 of 29**  
**Whitestone Solar Farm**  
**Regulation 5(2)(n)**

**DRAWING DATE:** 04/06/2026  
**SCALE:** 1:2500  
**SIZE:** A1  
**DRAWING REFERENCE:** EN0110020/APP/2.9  
**APPLICATION NUMBER:** EN0110020

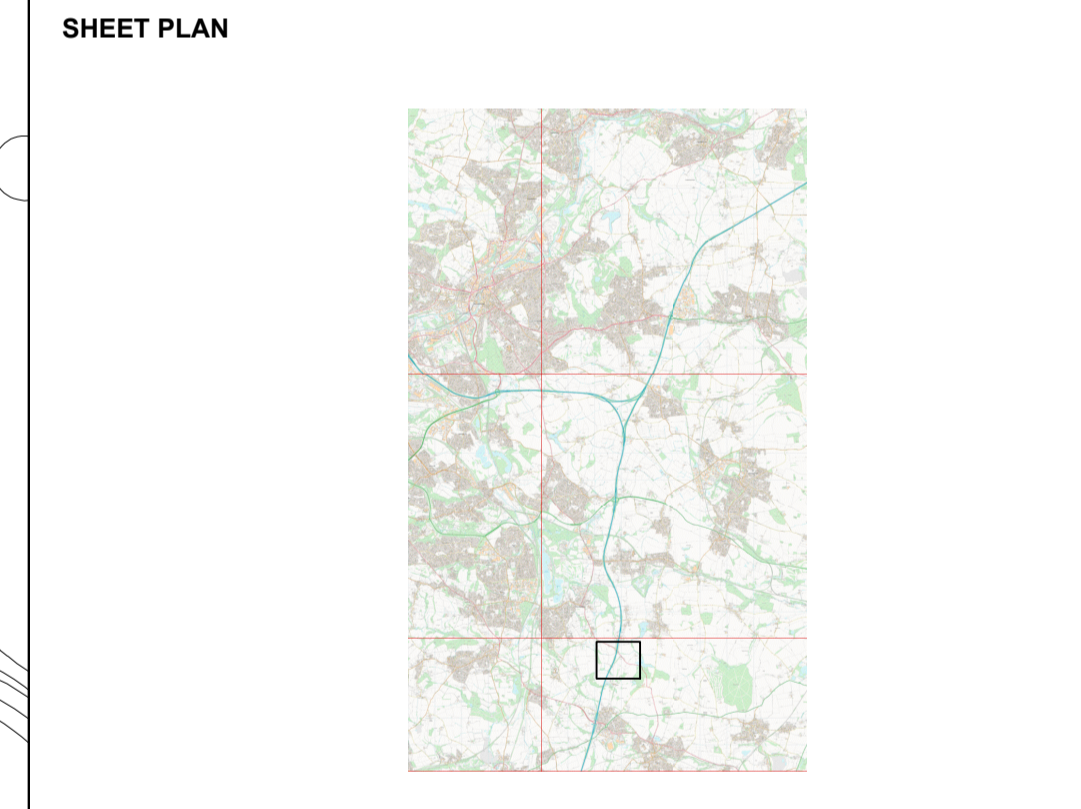
**SHEET:** Sheet 28 of 29  
**REVISION:** P01





- NOTES**
1. ALL DIMENSIONS IN METRES UNLESS STATED OTHERWISE.
  2. DO NOT SCALE FROM THIS DRAWING. USE ONLY PRINTED DIMENSIONS.
  3. THE PROPOSED WORKS SHOWN ARE ILLUSTRATIVE ONLY AND WILL BE SUBJECT TO CHANGE AS PART OF DETAILED DESIGN DEVELOPMENT. ANY CHANGES WILL BE LIMITED TO BEING WITHIN THE ORDER LIMITS AND ANY OTHER CONSTRAINTS INCLUDED IN THE DEVELOPMENT CONSENT ORDER.

- LEGEND**
- Order Limits
  - Proposed internal access tracks
  - Proposed fence alignment
  - Existing hedgerow
  - Existing hedgerow of importance
  - Existing vegetation
  - Vegetation to be removed
  - Vegetation to be managed at 0.25m during construction



ISSUE	DATE	REMARKS	DRAWN	CHECK	APPROVED
01	June 2026	N/A	EJ	SG	SM

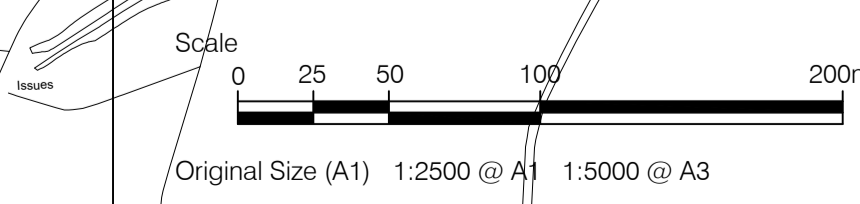
TITLE:  
**Vegetation Removal Plan**  
**Sheet 29 of 29**  
**Whitestone Solar Farm**  
**Regulation 5(2)(n)**

DRAWING DATE: 04/06/2026

SCALE: 1:2500      SHEET: Sheet 29 of 29  
 SIZE: A1      REVISION: P01

DRAWING REFERENCE: EN0110020/APP/2.9

APPLICATION NUMBER: EN0110020





**WHITESTONE**  
solar farm

## Contact

Whitestone Net Zero Ltd

[info@whitestonesolarfarm.co.uk](mailto:info@whitestonesolarfarm.co.uk)

0800 688 9936